



WEST PEACE FRINGE AREA - SCHEDULE C ZONING BYLAW No. 1343, 2001

INDEX MAP

<i>Bylaw</i>	<i>Date Approved</i>	<i>Amendment</i>
2086	2013/10/01	From A-2 to R-5

MAP 1

<i>Bylaw</i>	<i>Date Approved</i>	<i>Amendment</i>
1471	2004/07/27	From R-4 to R-3
1664	2007/10/17	From R-4 to R-3
1757	2007/11/23	From R-4 to R-3
1858	2010/11/01	From R-4 to R-3
2321	2018/07/26	From R-4 to R-2

MAP 2

<i>Bylaw</i>	<i>Date Approved</i>	<i>Amendment</i>
2050	2013/10/01	From R-4 to R-3
2433	2025/04/10	From R-4 to C-2
2443	2021/06/24	From R-4 to P-2
2570	2025/03/06	From R-4 to R-3

MAP 3

<i>Bylaw</i>	<i>Date Approved</i>	<i>Amendment</i>
No Amendments		

MAP 4

<i>Bylaw</i>	<i>Date Approved</i>	<i>Amendment</i>
2128	2019/07/26	From R-4 to A-1
2326	2020/05/28	From R-4 to I-1
2506	2023/05/04	From A-2 to A-1 & R-4

MAP 5

<i>Bylaw</i>	<i>Date Approved</i>	<i>Amendment</i>
2082	2013/10/01	From A-2 to R-4
2319	2020/10/23	From R-3 to I-1

MAP 6

<i>Bylaw</i>	<i>Date Approved</i>	<i>Amendment</i>
1767	2011/09/09	From C-2 to I-1
1955	2011/10/03	From R-4 to R-3
2072	2014/10/06	From R-6 to R-5
2282	2017/09/21	From A-2 to R-4
2541	2024/03/22	From A-2 and P-1 to I-1
2541	2024/03/22	From A-2 and P-1 to P-2
2541	2024/03/22	From P-1 to A-2

MAP 7

<i>Bylaw</i>	<i>Date Approved</i>	<i>Amendment</i>
1514	2004/09/10	From A-2 to I-1
1582	2005/11/01	From A-1 to R-4
1687	2007/10/17	From A-2 to R-5
1763	2008/09/29	From A-2 to R-4
1917	2010/12/10	From A-2 to R-5
2086	2013/10/01	From A-2 to R-5
2245	2020/03/12	From A-2 to C-2
2245	2020/03/12	From A-2 to I-1
2349	2019/28/03	From A-2 to A-1

MAP 8

<i>Bylaw</i>	<i>Date Approved</i>	<i>Amendment</i>
No Amendments		

MAP 9

<i>Bylaw</i>	<i>Date Approved</i>	<i>Amendment</i>
1395	2002/08/08	From A-2 to R-4
2365	2020/09/01	From A-2 to C-2
2578	2025/09/18	From R-4 to I-1
2589	2026/04/16	From I-1 to R-4

MAP 10

<i>Bylaw</i>	<i>Date Approved</i>	<i>Amendment</i>
2019	2012/11/05	From A-2 to R-5
2416	2021/02/12	From A-2 to R-5
2416	2021/02/12	From A-2 to R-6

OFFICIAL ZONING MAP

SCHEDULE C ZONING BYLAW NO. 1343, 2001 INDEX MAP

ORIGINAL MAP DATE: AUGUST 23, 2001

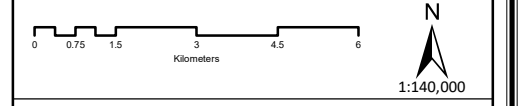
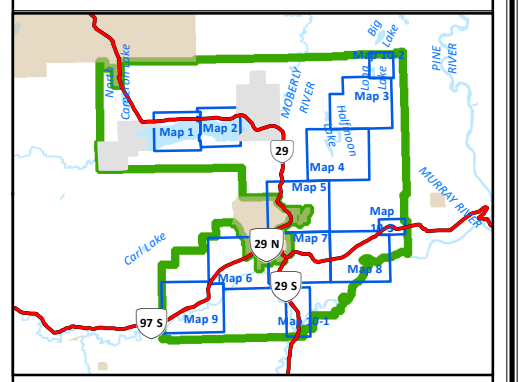
This is Schedule 'A' of Bylaw No. 1343, 2001, being the Official Zoning Map referred to in Section 30 of the said Bylaw and forming part of the Peace River Regional District Zoning Bylaw No. 1343, 2001.

Original signed by
Moray Stewart, Administrator

LEGEND

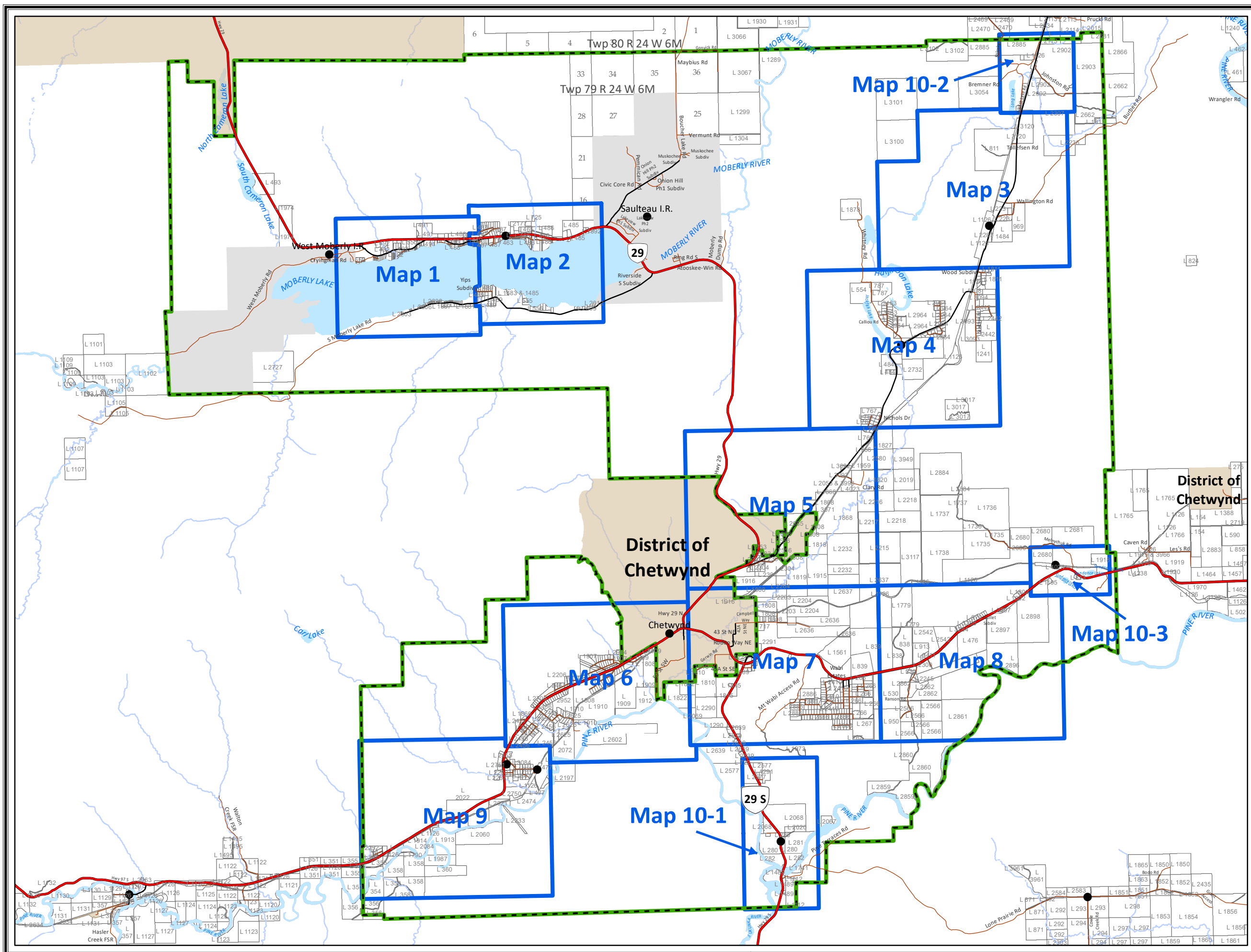
ZONE NAME	ZONE DESCRIPTION
A-1	Small Agricultural Holdings Zone
A-2	Large Agricultural Holdings Zone
R-1	Residential 1 Zone
R-2	Residential 2 Zone
R-3	Residential 3 Zone
R-4	Residential 4 Zone
R-5	Residential 5 Zone
R-6	Residential 6 Zone
RM-1	Residential Multi-Family Zone
MHP	Manufactured Home Park Zone
C-1	Local Commercial Zone
C-2	General Commercial Zone
C-3	Neighbourhood Pub Commercial Zone
C-4	Recreational Commercial Zone
I-1	Light Industrial Zone
I-2	General Industrial Zone
I-3	Agricultural Industrial Zone
I-4	Oil & Gas Production Zone
AP	Airport Industrial Zone - Fort St. John
LF	Land Farm Treatment Zone
P-1	Park and Open Space Zone
P-2	Civic, Assembly and Institutional Zone

	Rural Communities		Zoning Boundary
	Highways		First Nations
	Hard Surface		Municipal Boundary
	Gravel		Lakes
	MapSheet		River/Stream



Peace River Regional District

Date: 2020/06/10 Datum: NAD83 UTM ZONE 10



Document Path: G:\Development_Services\Zoning\Bylaw1343_2001\2020\WP_Bylaw1343_IndexMap.mxd

OFFICIAL ZONING MAP

Schedule C ZONING BYLAW NO. 1343, 2001 Map 1









ORIGINAL MAP DATE: AUGUST 23, 2001

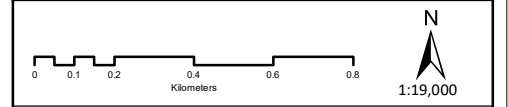
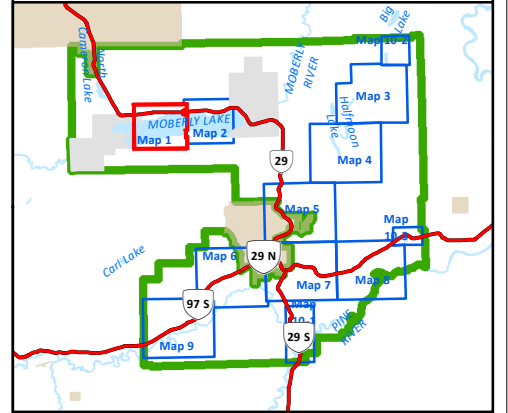
This is Schedule 'A' of Bylaw No. 1343, 2001, being the Official Zoning Map referred to in Section 30 of the said Bylaw and forming part of the Peace River Regional District Zoning Bylaw No. 1343, 2001.

Original signed by
Moray Stewart, Administrator

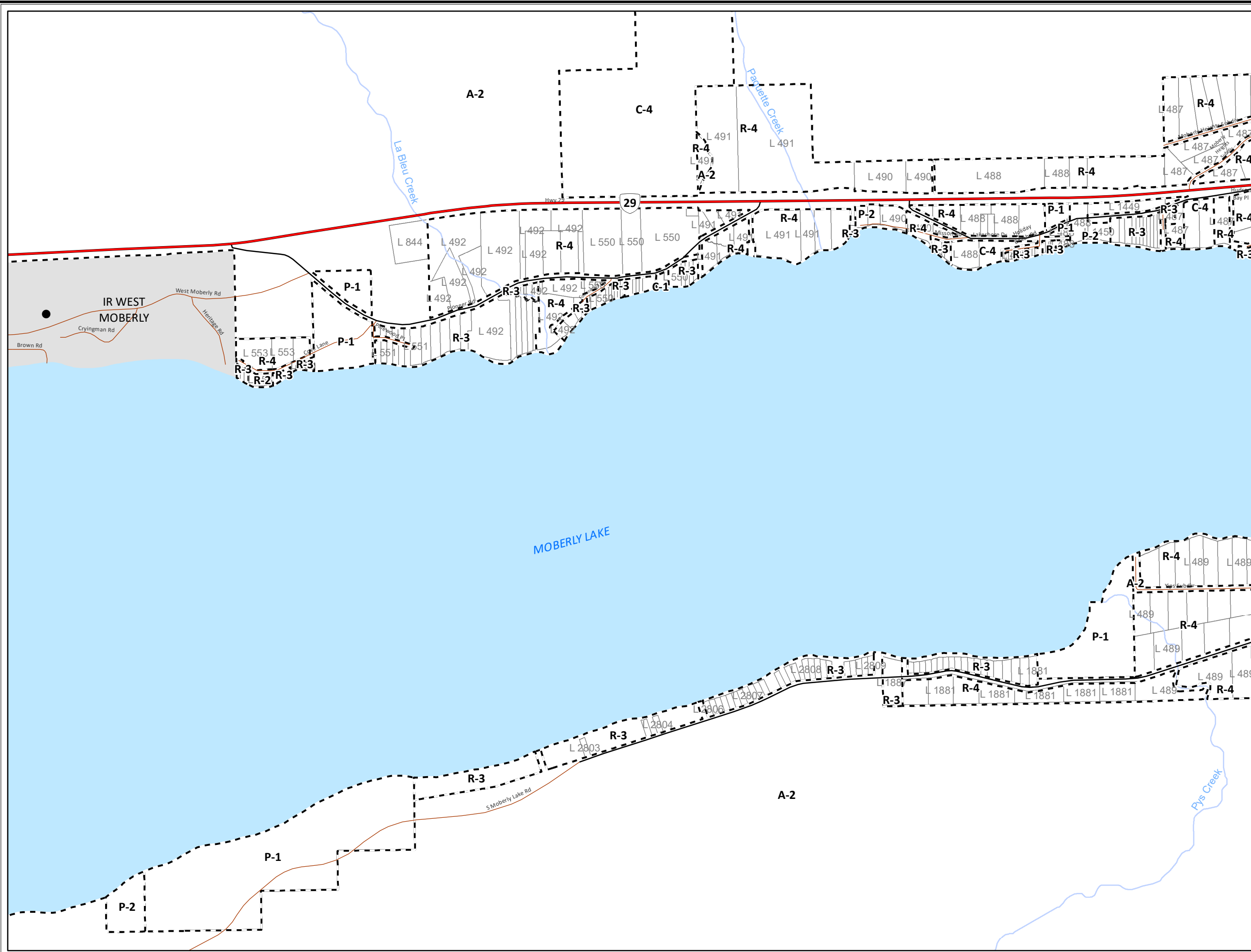
LEGEND

ZONE NAME	ZONE DESCRIPTION
A-1	Small Agricultural Holdings Zone
A-2	Large Agricultural Holdings Zone
R-1	Residential 1 Zone
R-2	Residential 2 Zone
R-3	Residential 3 Zone
R-4	Residential 4 Zone
R-5	Residential 5 Zone
R-6	Residential 6 Zone
RM-1	Residential Multi-Family Zone
MHP	Manufactured Home Park Zone
C-1	Local Commercial Zone
C-2	General Commercial Zone
C-3	Neighbourhood Pub Commercial Zone
C-4	Recreational Commercial Zone
I-1	Light Industrial Zone
I-2	General Industrial Zone
I-3	Agricultural Industrial Zone
I-4	Oil & Gas Production Zone
AP	Airport Industrial Zone - Fort St. John
LF	Land Farm Treatment Zone
P-1	Park and Open Space Zone
P-2	Civic, Assembly and Institutional Zone

	Rural Communities		Zoning Boundary
	Highways		First Nations
	Hard Surface		Municipal Boundary
	Gravel		Lakes
	Zones		River/Stream



Date: 2020/06/10 Datum: NAD83 UTM ZONE 10



Document Path: G:\Development_Services\Zoning\Bylaw1343_2001\2020\WP_Bylaw1343_2001\10.mxd

OFFICIAL ZONING MAP

Schedule C
ZONING BYLAW NO. 1343, 2001
Map 2

ORIGINAL MAP DATE: AUGUST 23, 2001

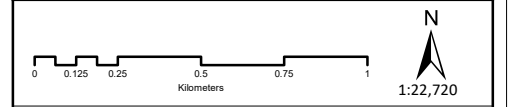
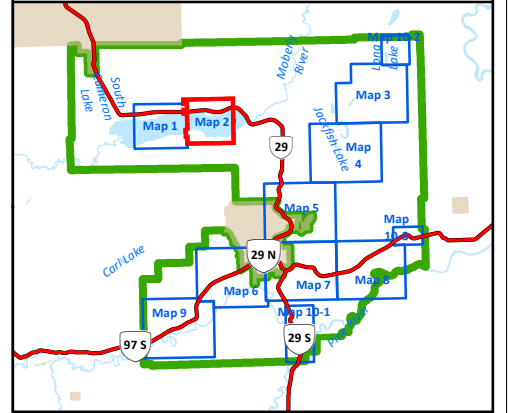
This is Schedule 'A' of Bylaw No. 1343, 2001, being the Official Zoning Map referred to in Section 30 of the said Bylaw and forming part of the Peace River Regional District Zoning Bylaw No. 1343, 2001.

Original signed by
 Moray Stewart, Administrator

LEGEND

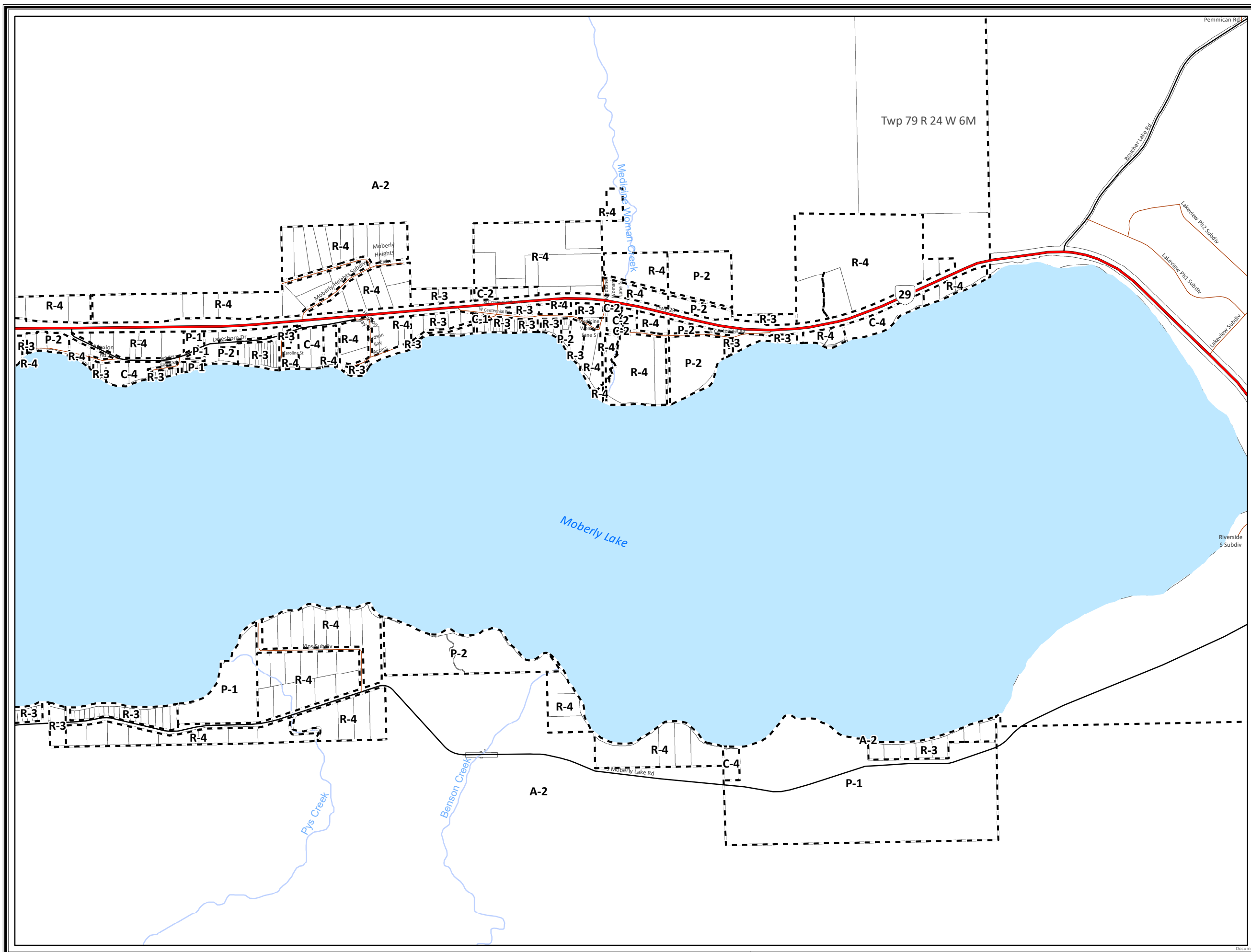
ZONE NAME	ZONE DESCRIPTION
A-1	Small Agricultural Holdings Zone
A-2	Large Agricultural Holdings Zone
R-1	Residential 1 Zone
R-2	Residential 2 Zone
R-3	Residential 3 Zone
R-4	Residential 4 Zone
R-5	Residential 5 Zone
R-6	Residential 6 Zone
RM-1	Residential Multi-Family Zone
MHP	Manufactured Home Park Zone
C-1	Local Commercial Zone
C-2	General Commercial Zone
C-3	Neighbourhood Pub Commercial Zone
C-4	Recreational Commercial Zone
I-1	Light Industrial Zone
I-2	General Industrial Zone
I-3	Agricultural Industrial Zone
I-4	Oil & Gas Production Zone
AP	Airport Industrial Zone - Fort St. John
LF	Land Farm Treatment Zone
P-1	Park and Open Space Zone
P-2	Civic, Assembly and Institutional Zone

	Rural Communities		Zoning Boundary
	Highways		First Nations
	Hard Surface		Municipal Boundary
	Gravel		Lakes
	Zones		River/Stream



Peace River Regional District

Date: 2025/04/14 Datum: NAD83 UTM ZONE 10



Document Path: G:\Development_Services\Zoning\Bylaw1343_2001\MXD\West Peace\WP_Bylaw1343_Maps1-10.mxd

OFFICIAL ZONING MAP

Schedule C
ZONING BYLAW NO. 1343, 2001
Map 4

ORIGINAL MAP DATE: AUGUST 23, 2001

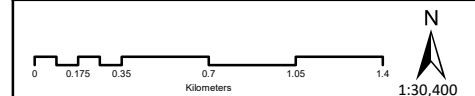
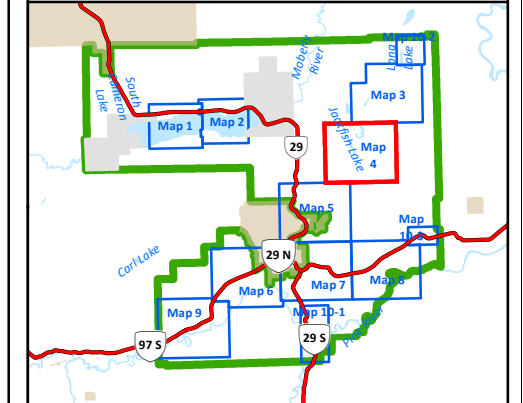
This is Schedule 'A' of Bylaw No. 1343, 2001, being the Official Zoning Map referred to in Section 30 of the said Bylaw and forming part of the Peace River Regional District Zoning Bylaw No. 1343, 2001.

Original signed by _____
Moray Stewart, Administrator

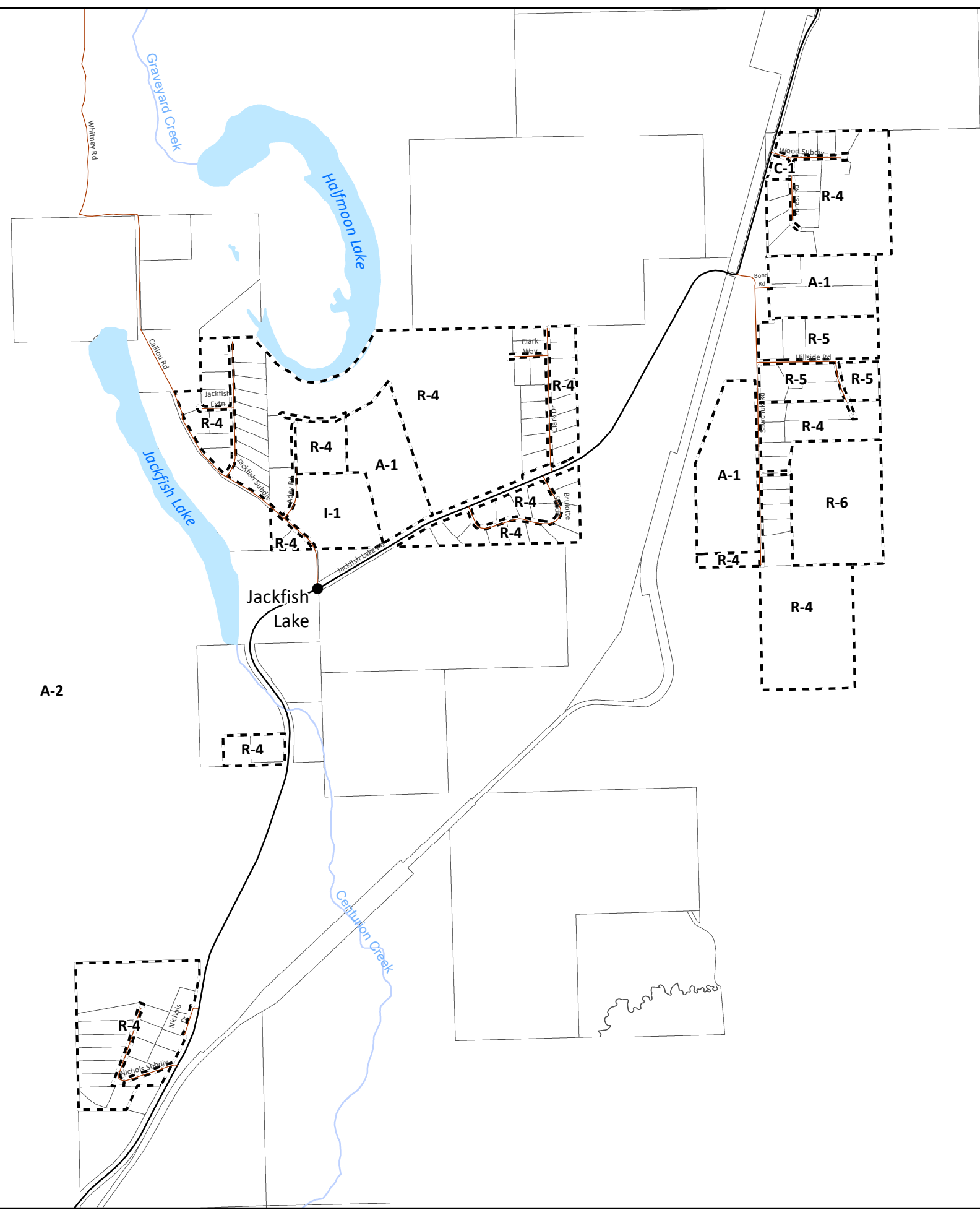
LEGEND

ZONE NAME	ZONE DESCRIPTION
A-1	Small Agricultural Holdings Zone
A-2	Large Agricultural Holdings Zone
R-1	Residential 1 Zone
R-2	Residential 2 Zone
R-3	Residential 3 Zone
R-4	Residential 4 Zone
R-5	Residential 5 Zone
R-6	Residential 6 Zone
RM-1	Residential Multi-Family Zone
MHP	Manufactured Home Park Zone
C-1	Local Commercial Zone
C-2	General Commercial Zone
C-3	Neighbourhood Pub Commercial Zone
C-4	Recreational Commercial Zone
I-1	Light Industrial Zone
I-2	General Industrial Zone
I-3	Agricultural Industrial Zone
I-4	Oil & Gas Production Zone
AP	Airport Industrial Zone - Fort St. John
LF	Land Farm Treatment Zone
P-1	Park and Open Space Zone
P-2	Civic, Assembly and Institutional Zone

	Rural Communities		Zoning Boundary
	Highways		First Nations
	Hard Surface		Municipal Boundary
	Gravel		Lakes
	Zones		River/Stream



Date: 2023/05/05 Datum: NAD83 UTM ZONE 10



OFFICIAL ZONING MAP

Schedule C
ZONING BYLAW NO. 1343, 2001
Map 5

ORIGINAL MAP DATE: AUGUST 23, 2001

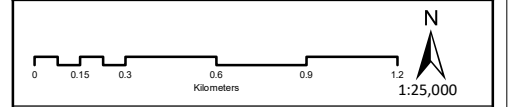
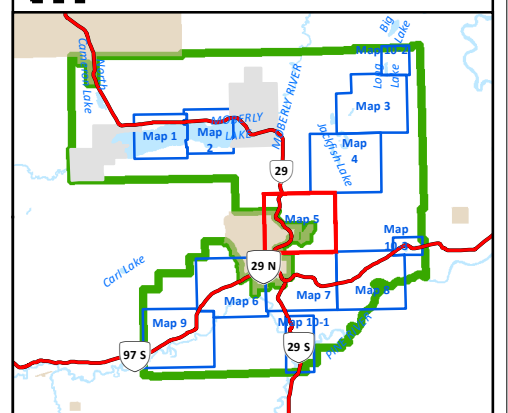
This is Schedule 'A' of Bylaw No. 1343, 2001, being the Official Zoning Map referred to in Section 30 of the said Bylaw and forming part of the Peace River Regional District Zoning Bylaw No. 1343, 2001.

Original signed by _____
 Moray Stewart, Administrator

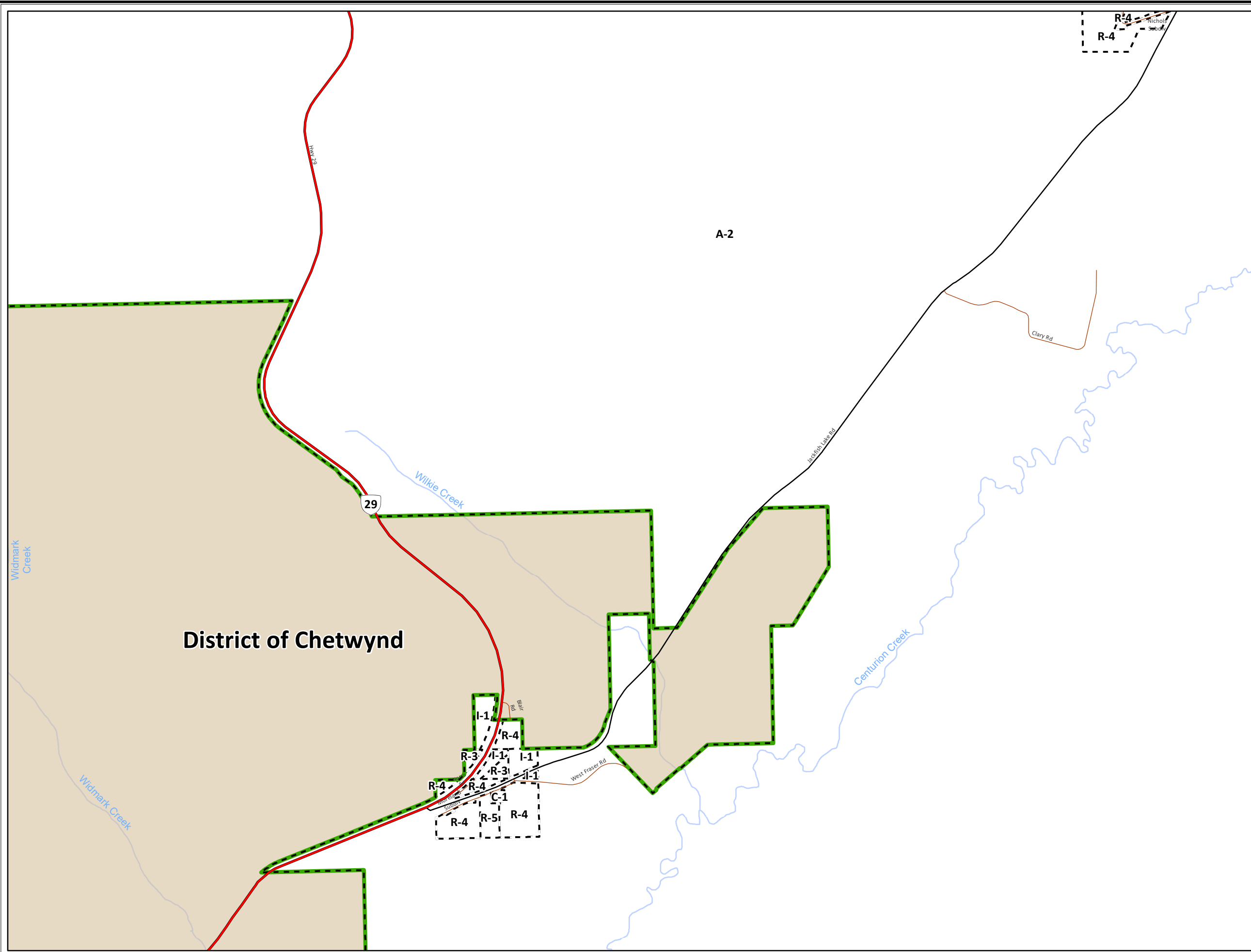
LEGEND

ZONE NAME	ZONE DESCRIPTION
A-1	Small Agricultural Holdings Zone
A-2	Large Agricultural Holdings Zone
R-1	Residential 1 Zone
R-2	Residential 2 Zone
R-3	Residential 3 Zone
R-4	Residential 4 Zone
R-5	Residential 5 Zone
R-6	Residential 6 Zone
RM-1	Residential Multi-Family Zone
MHP	Manufactured Home Park Zone
C-1	Local Commercial Zone
C-2	General Commercial Zone
C-3	Neighbourhood Pub Commercial Zone
C-4	Recreational Commercial Zone
I-1	Light Industrial Zone
I-2	General Industrial Zone
I-3	Agricultural Industrial Zone
I-4	Oil & Gas Production Zone
AP	Airport Industrial Zone - Fort St. John
LF	Land Farm Treatment Zone
P-1	Park and Open Space Zone
P-2	Civic, Assembly and Institutional Zone

	Rural Communities		Zoning Boundary
	Highways		First Nations
	Hard Surface		Municipal Boundary
	Gravel		Lakes
	Zones		River/Stream



Date: 2020/10/23 Datum: NAD83 UTM ZONE 10



OFFICIAL ZONING MAP

Schedule C
ZONING BYLAW NO. 1343, 2001
 Map 6

ORIGINAL MAP DATE: AUGUST 23, 2001

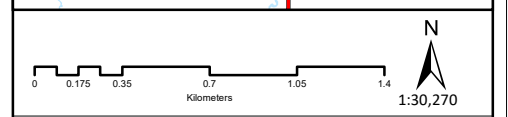
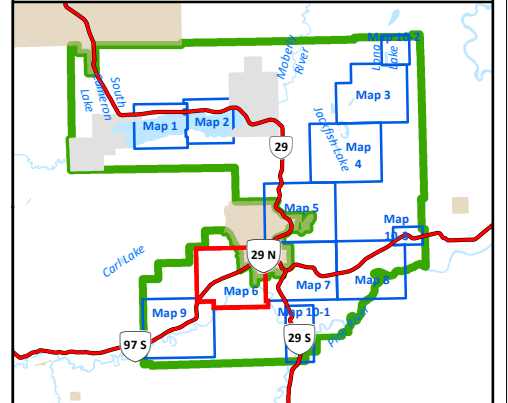
This is Schedule 'A' of Bylaw No. 1343, 2001, being the Official Zoning Map referred to in Section 30 of the said Bylaw and forming part of the Peace River Regional District Zoning Bylaw No. 1343, 2001.

Original signed by _____
 Moray Stewart, Administrator

LEGEND

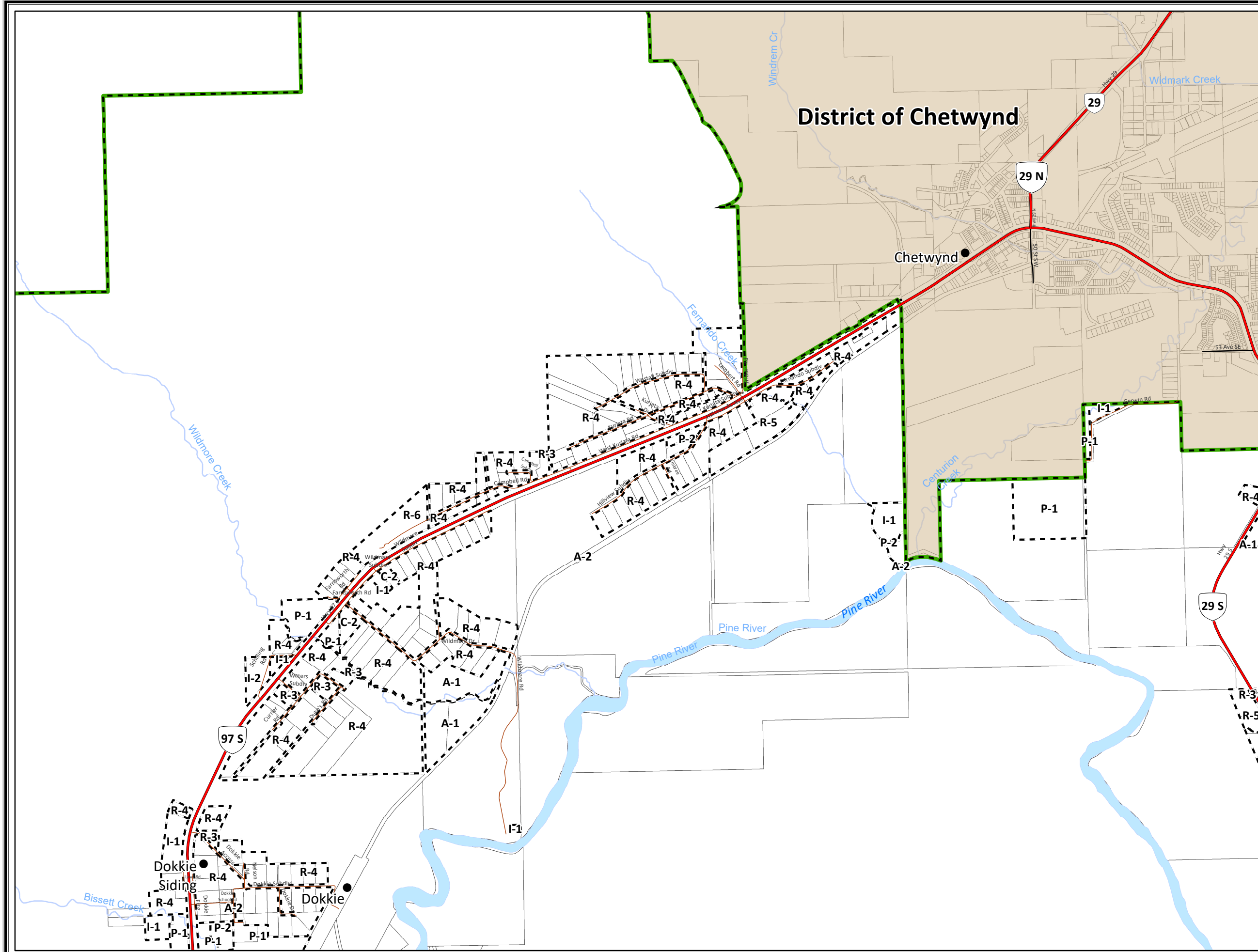
ZONE NAME	ZONE DESCRIPTION
A-1	Small Agricultural Holdings Zone
A-2	Large Agricultural Holdings Zone
R-1	Residential 1 Zone
R-2	Residential 2 Zone
R-3	Residential 3 Zone
R-4	Residential 4 Zone
R-5	Residential 5 Zone
R-6	Residential 6 Zone
RM-1	Residential Multi-Family Zone
MHP	Manufactured Home Park Zone
C-1	Local Commercial Zone
C-2	General Commercial Zone
C-3	Neighbourhood Pub Commercial Zone
C-4	Recreational Commercial Zone
I-1	Light Industrial Zone
I-2	General Industrial Zone
I-3	Agricultural Industrial Zone
I-4	Oil & Gas Production Zone
AP	Airport Industrial Zone - Fort St. John
LF	Land Farm Treatment Zone
P-1	Park and Open Space Zone
P-2	Civic, Assembly and Institutional Zone

	Rural Communities		Zoning Boundary
	Highways		First Nations
	Hard Surface		Municipal Boundary
	Gravel		Lakes
	Zones		River/Stream



Peace River Regional District

Date: 2024/03/22 Datum: NAD83 UTM ZONE 10



Document Path: G:\Development_Services\Zoning\Bylaw1343_2001\MXD\West Peace\WP_Bylaw1343_Maps1-10.mxd

OFFICIAL ZONING MAP

Schedule C
ZONING BYLAW NO. 1343, 2001
Map 7

ORIGINAL MAP DATE: AUGUST 23, 2001

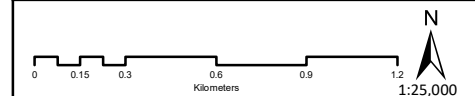
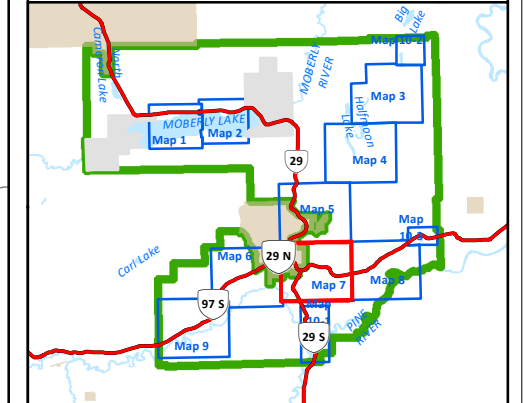
This is Schedule 'A' of Bylaw No. 1343, 2001, being the Official Zoning Map referred to in Section 30 of the said Bylaw and forming part of the Peace River Regional District Zoning Bylaw No. 1343, 2001.

Original signed by
Moray Stewart, Administrator

LEGEND

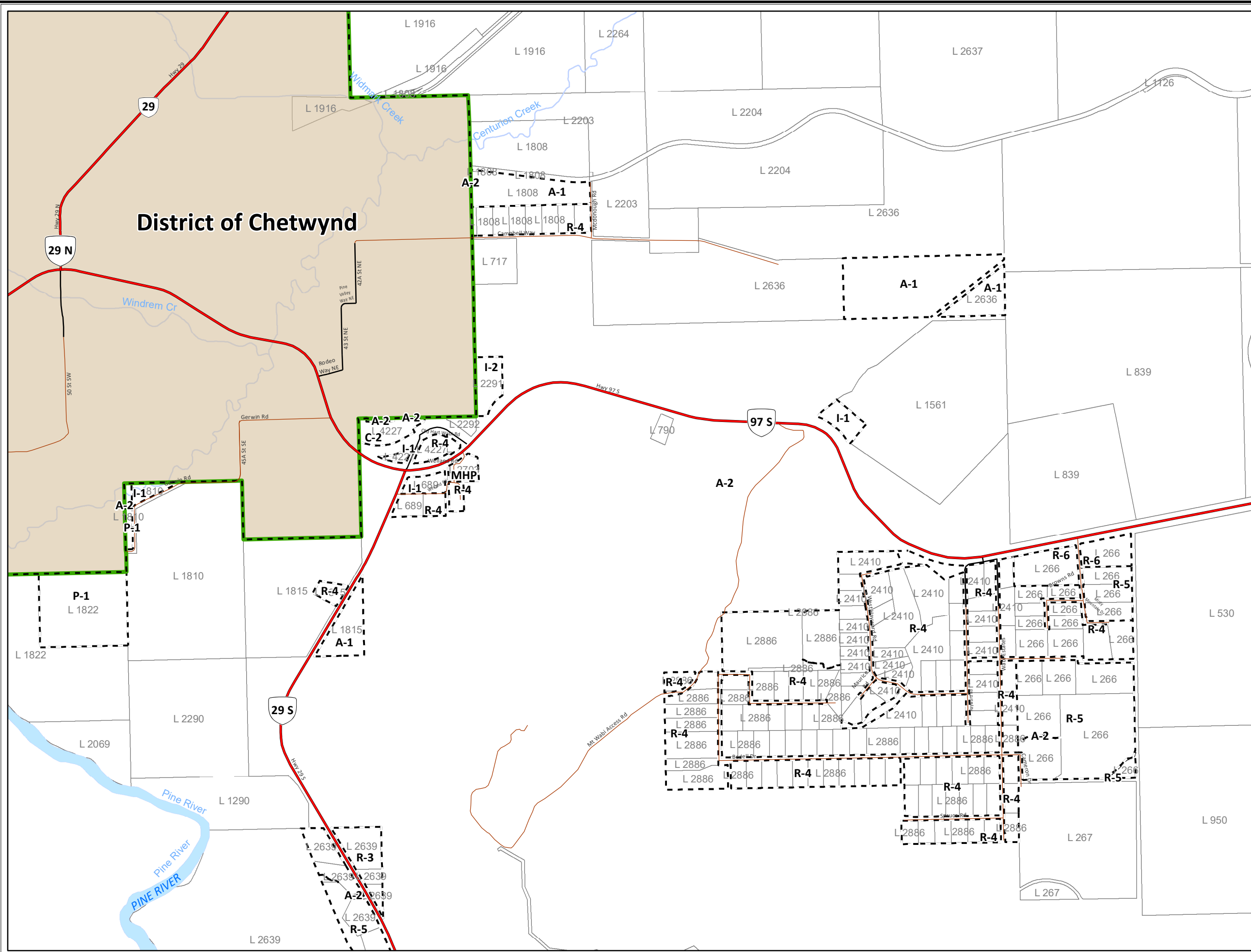
ZONE NAME	ZONE DESCRIPTION
A-1	Small Agricultural Holdings Zone
A-2	Large Agricultural Holdings Zone
R-1	Residential 1 Zone
R-2	Residential 2 Zone
R-3	Residential 3 Zone
R-4	Residential 4 Zone
R-5	Residential 5 Zone
R-6	Residential 6 Zone
RM-1	Residential Multi-Family Zone
MHP	Manufactured Home Park Zone
C-1	Local Commercial Zone
C-2	General Commercial Zone
C-3	Neighbourhood Pub Commercial Zone
C-4	Recreational Commercial Zone
I-1	Light Industrial Zone
I-2	General Industrial Zone
I-3	Agricultural Industrial Zone
I-4	Oil & Gas Production Zone
AP	Airport Industrial Zone - Fort St. John
LF	Land Farm Treatment Zone
P-1	Park and Open Space Zone
P-2	Civic, Assembly and Institutional Zone

	Rural Communities		Zoning Boundary
	Highways		First Nations
	Hard Surface		Municipal Boundary
	Gravel		Lakes
	Zones		River/Stream



Date: 2020/06/10 Datum: NAD83 UTM ZONE 10

District of Chetwynd



Document Path: G:\Development_Services\Zoning\Bylaw1343_2001\2020\WP_Bylaw1343_Map1-10.mxd

OFFICIAL ZONING MAP

Schedule C
ZONING BYLAW NO. 1343, 2001
Map 8

ORIGINAL MAP DATE: AUGUST 23, 2001

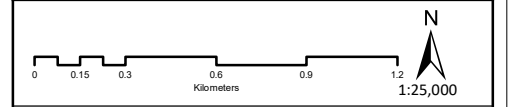
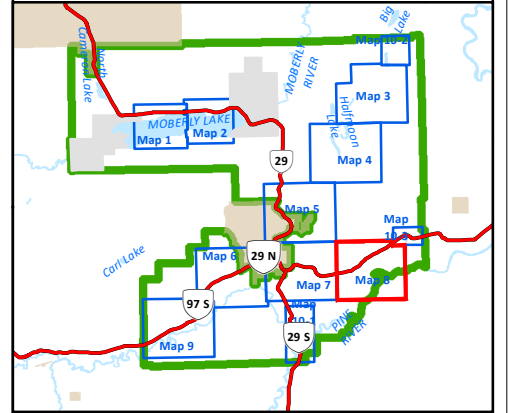
This is Schedule 'A' of Bylaw No. 1343, 2001, being the Official Zoning Map referred to in Section 30 of the said Bylaw and forming part of the Peace River Regional District Zoning Bylaw No. 1343, 2001.

Original signed by _____
 Moray Stewart, Administrator

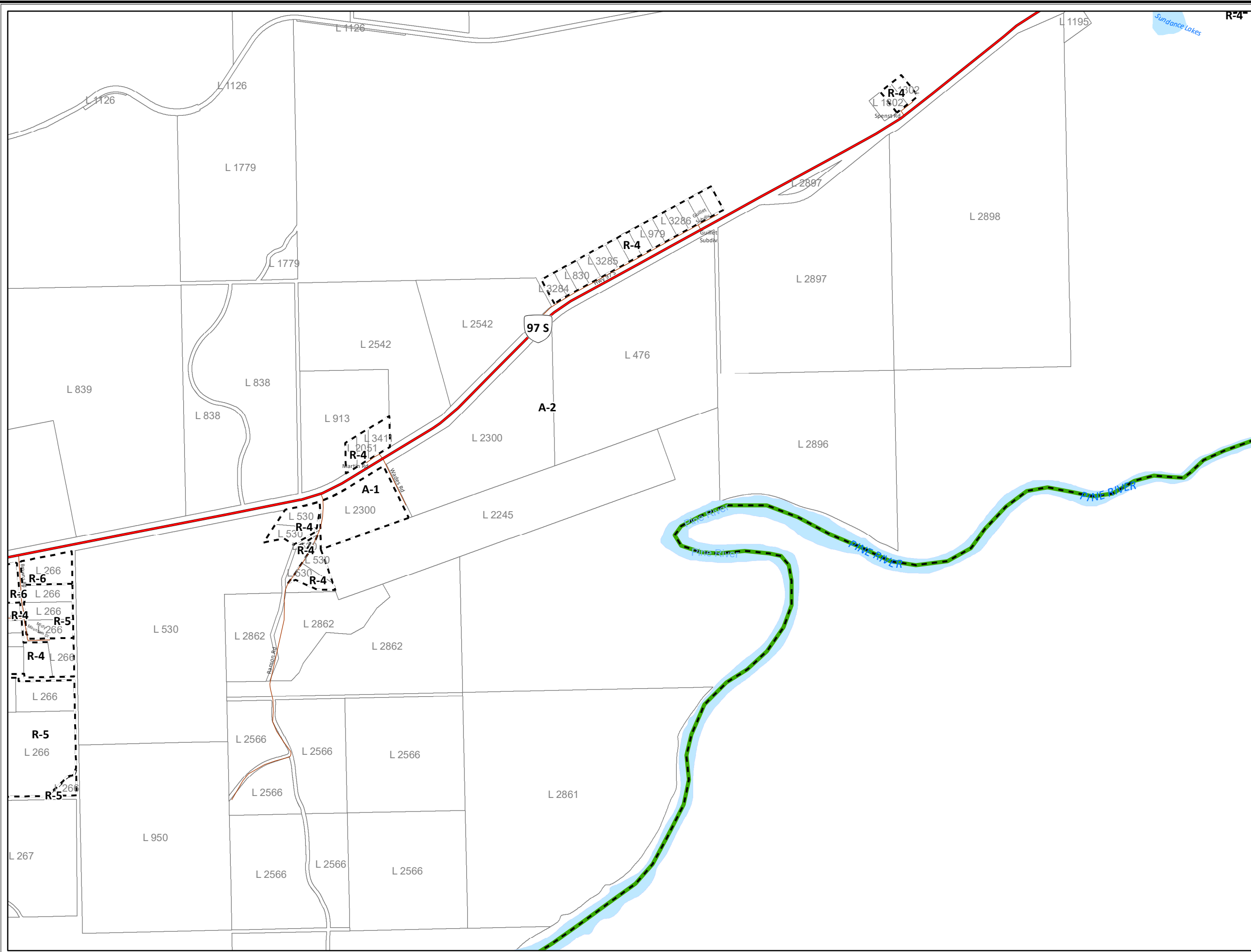
LEGEND

ZONE NAME	ZONE DESCRIPTION
A-1	Small Agricultural Holdings Zone
A-2	Large Agricultural Holdings Zone
R-1	Residential 1 Zone
R-2	Residential 2 Zone
R-3	Residential 3 Zone
R-4	Residential 4 Zone
R-5	Residential 5 Zone
R-6	Residential 6 Zone
RM-1	Residential Multi-Family Zone
MHP	Manufactured Home Park Zone
C-1	Local Commercial Zone
C-2	General Commercial Zone
C-3	Neighbourhood Pub Commercial Zone
C-4	Recreational Commercial Zone
I-1	Light Industrial Zone
I-2	General Industrial Zone
I-3	Agricultural Industrial Zone
I-4	Oil & Gas Production Zone
AP	Airport Industrial Zone - Fort St. John
LF	Land Farm Treatment Zone
P-1	Park and Open Space Zone
P-2	Civic, Assembly and Institutional Zone

	Rural Communities		Zoning Boundary
	Highways		First Nations
	Hard Surface		Municipal Boundary
	Gravel		Lakes
	Zones		River/Stream



Date: 2020/06/10 Datum: NAD83 UTM ZONE 10



Document Path: G:\Development_Services\Zoning\Bylaw1343_2001\2020\WP_Bylaw1343_Map8-10.mxd

OFFICIAL ZONING MAP

Schedule C
ZONING BYLAW NO. 1343, 2001
Map 9

ORIGINAL MAP DATE: AUGUST 23, 2001

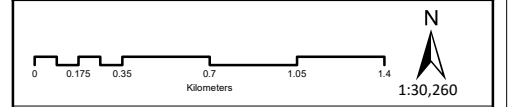
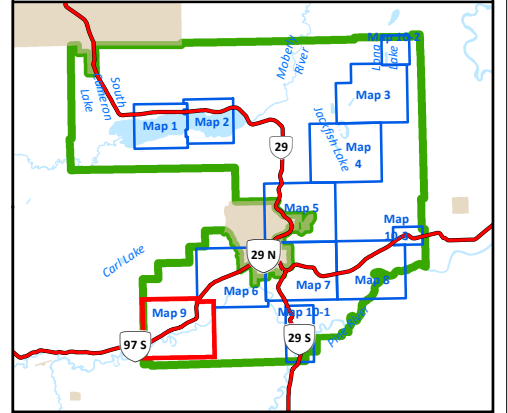
This is Schedule 'A' of Bylaw No. 1343, 2001, being the Official Zoning Map referred to in Section 30 of the said Bylaw and forming part of the Peace River Regional District Zoning Bylaw No. 1343, 2001.

Original signed by
Moray Stewart, Administrator

LEGEND

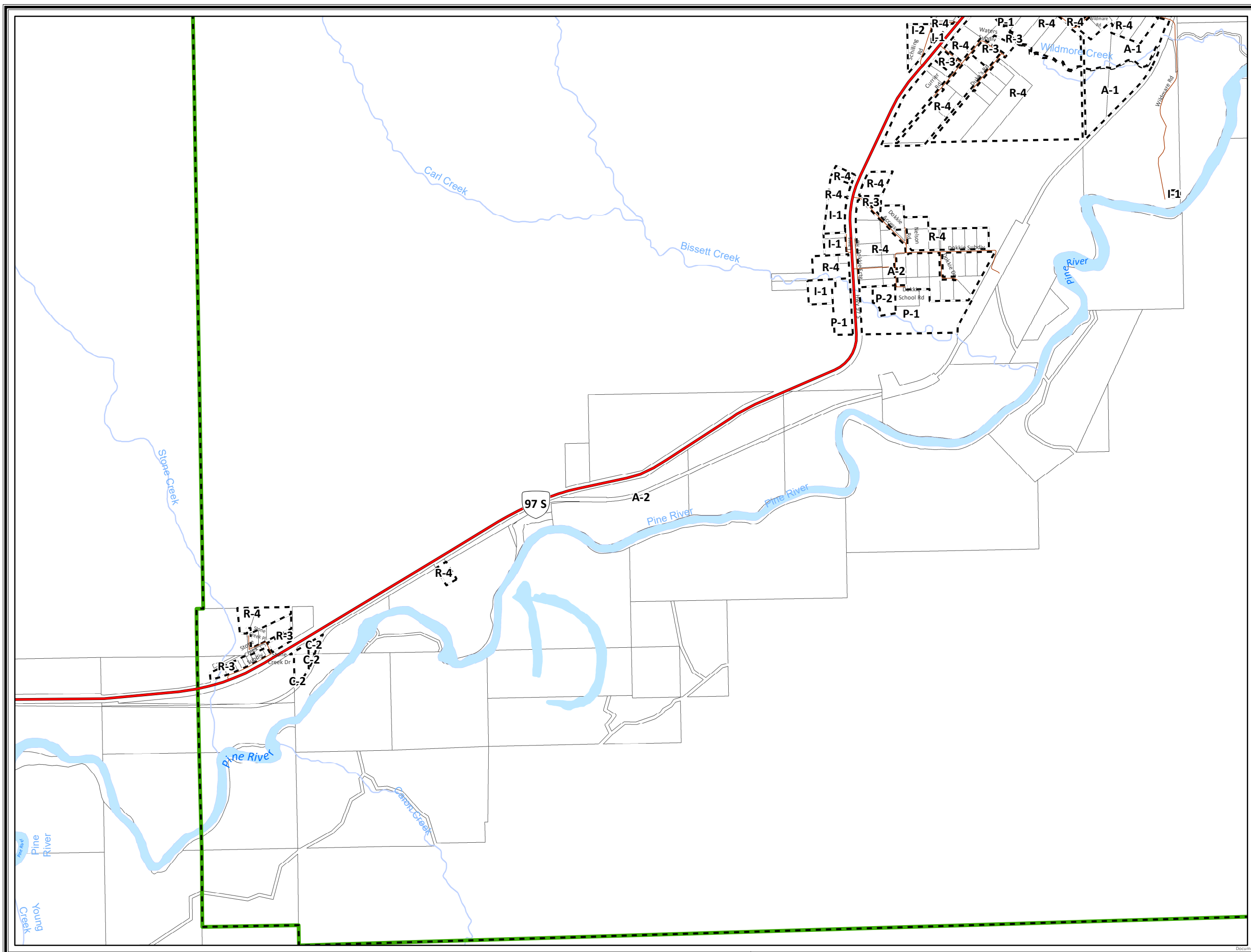
ZONE NAME	ZONE DESCRIPTION
A-1	Small Agricultural Holdings Zone
A-2	Large Agricultural Holdings Zone
R-1	Residential 1 Zone
R-2	Residential 2 Zone
R-3	Residential 3 Zone
R-4	Residential 4 Zone
R-5	Residential 5 Zone
R-6	Residential 6 Zone
RM-1	Residential Multi-Family Zone
MHP	Manufactured Home Park Zone
C-1	Local Commercial Zone
C-2	General Commercial Zone
C-3	Neighbourhood Pub Commercial Zone
C-4	Recreational Commercial Zone
I-1	Light Industrial Zone
I-2	General Industrial Zone
I-3	Agricultural Industrial Zone
I-4	Oil & Gas Production Zone
AP	Airport Industrial Zone - Fort St. John
LF	Land Farm Treatment Zone
P-1	Park and Open Space Zone
P-2	Civic, Assembly and Institutional Zone

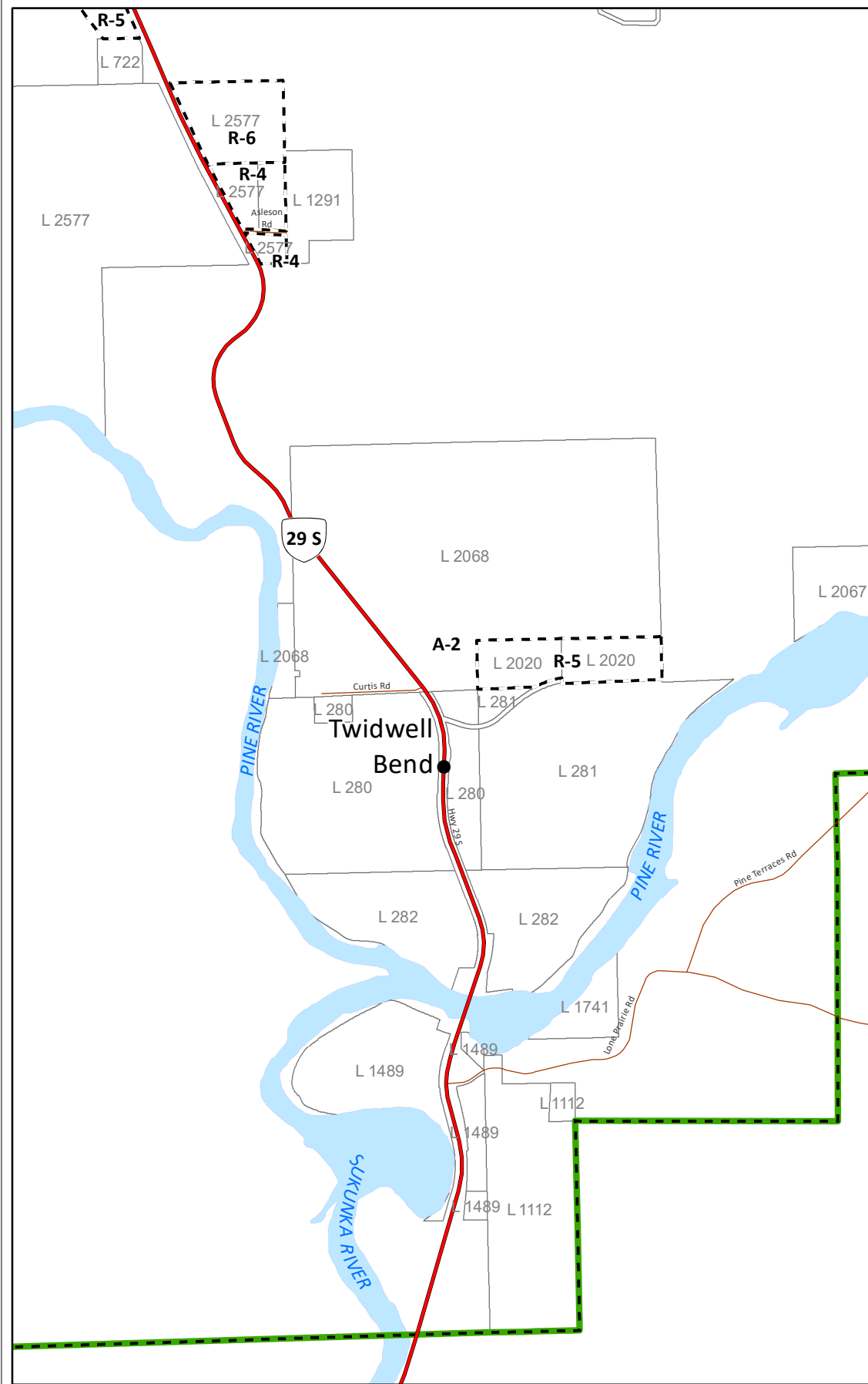
	Rural Communities		Zoning Boundary
	Highways		First Nations
	Hard Surface		Municipal Boundary
	Gravel		Lakes
	Zones		River/Stream



Peace River Regional District

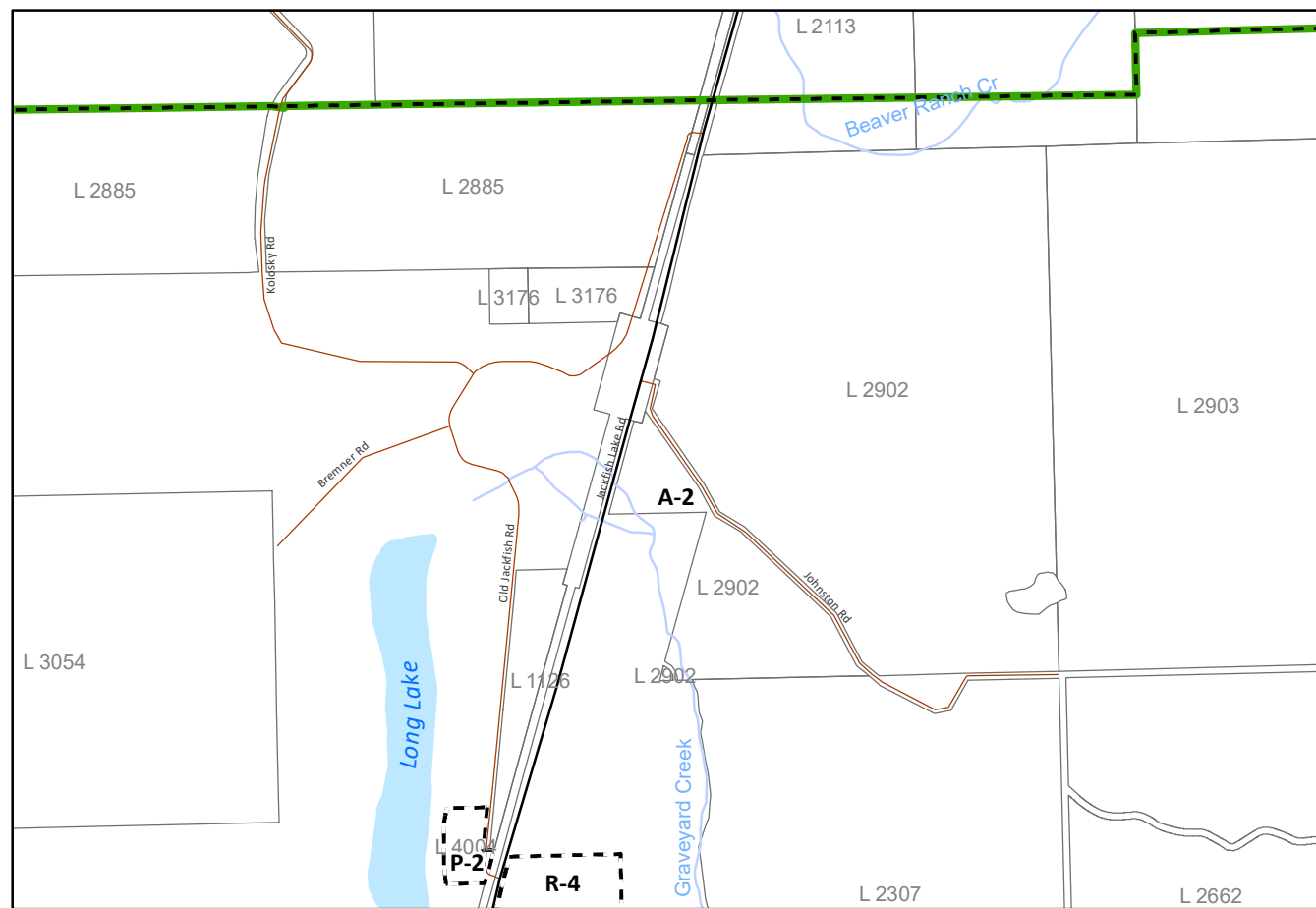
Date: 2026/04/22 Datum: NAD83 UTM ZONE 10





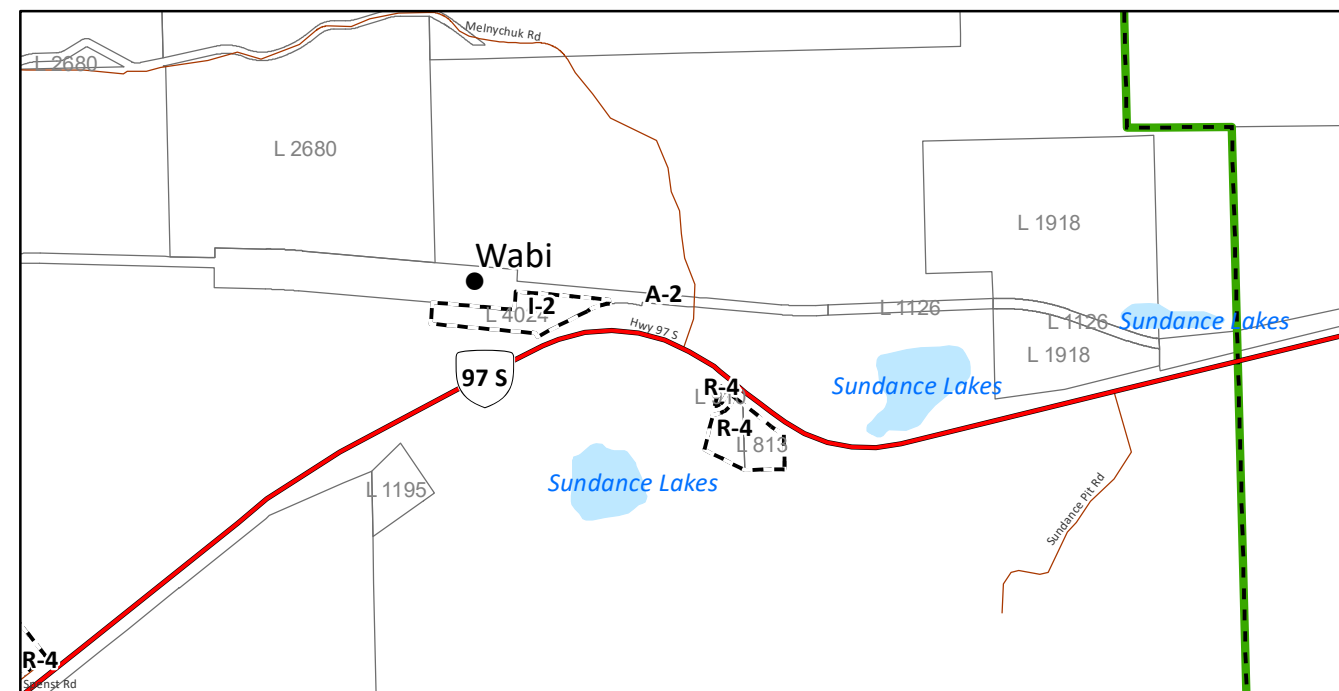
1:26,000

Detail Map 10-1



1:27,000

Detail Map 10-2



1:23,000

Detail Map 10-3

OFFICIAL ZONING MAP

SCHEDULE C
ZONING BYLAW NO. 1343, 2001
MAP 10

ORIGINAL MAP DATE: AUGUST 23, 2001

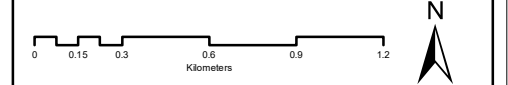
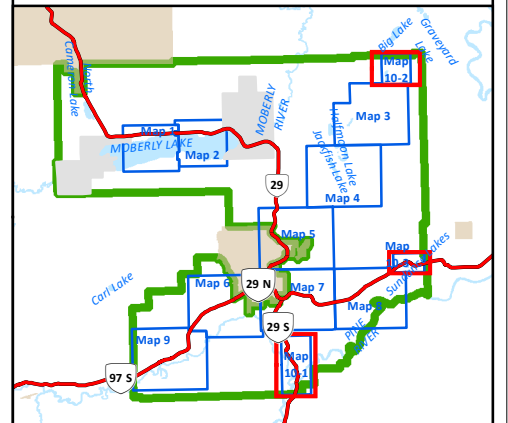
This is Schedule 'A' of Bylaw No. 1343, 2001, being the Official Zoning Map referred to in Section 30 of the said Bylaw and forming part of the Peace River Regional District Zoning Bylaw No. 1343, 2001.

Original signed by
Moray Stewart, Administrator

LEGEND

ZONE NAME	ZONE DESCRIPTION
A-1	Small Agricultural Holdings Zone
A-2	Large Agricultural Holdings Zone
R-1	Residential 1 Zone
R-2	Residential 2 Zone
R-3	Residential 3 Zone
R-4	Residential 4 Zone
R-5	Residential 5 Zone
R-6	Residential 6 Zone
RM-1	Residential Multi-Family Zone
MHP	Manufactured Home Park Zone
C-1	Local Commercial Zone
C-2	General Commercial Zone
C-3	Neighbourhood Pub Commercial Zone
C-4	Recreational Commercial Zone
I-1	Light Industrial Zone
I-2	General Industrial Zone
I-3	Agricultural Industrial Zone
I-4	Oil & Gas Production Zone
AP	Airport Industrial Zone - Fort St. John
LF	Land Farm Treatment Zone
P-1	Park and Open Space Zone
P-2	Civic, Assembly and Institutional Zone

- Rural Communities
- ▬ Highways
- ▬ Hard Surface
- ▬ Gravel
- ▬ Zones
- ▭ Zoning Boundary
- ▭ First Nations
- ▭ Municipal Boundary
- ▭ Lakes
- ▬ River/Stream



PRRD Peace River Regional District

Date: 2020/06/10 Datum: NAD83 UTM ZONE 10

Document Path: G:\Development_Services\Zoning\Bylaw1343_2001\2020\WP_Bylaw1343_Map10.mxd