SCHEDULE B

ZONING BYLAW NO. 506, 1986

OFFICIAL ZONING MAP

CHETWYND RURAL AREA

1. THIS IS SCHEDULE B OF BYLAW No. 506, 1986 BEING THE OFFICIAL ZONING MAP REFERRED TO IN SECTION 5.2 OF THE SAID BYLAW AND FORMING PART OF THE PEACE RIVER-LIARD REGIONAL DISTRICT ZONING BYLAW No. 506, 1986.

2. SCHEDULE B CONSISTS OF THE FOLLOWING MAPS:

MAP 1	CHETWYND RURAL AREA OFFICIAL ZONING MAP
MAP 2	WABI HILL
MAP 3	DOKIE - WILDMARE
MAP 4	JACKFISH LAKE
MAP 5	MOBERLY LAKE
MAP 6	HASLER FLATS
MAP 7	WILLOW FLATS
MAP 8	EAST PINE

Peace River Liard
Regional District

March 12, 1987

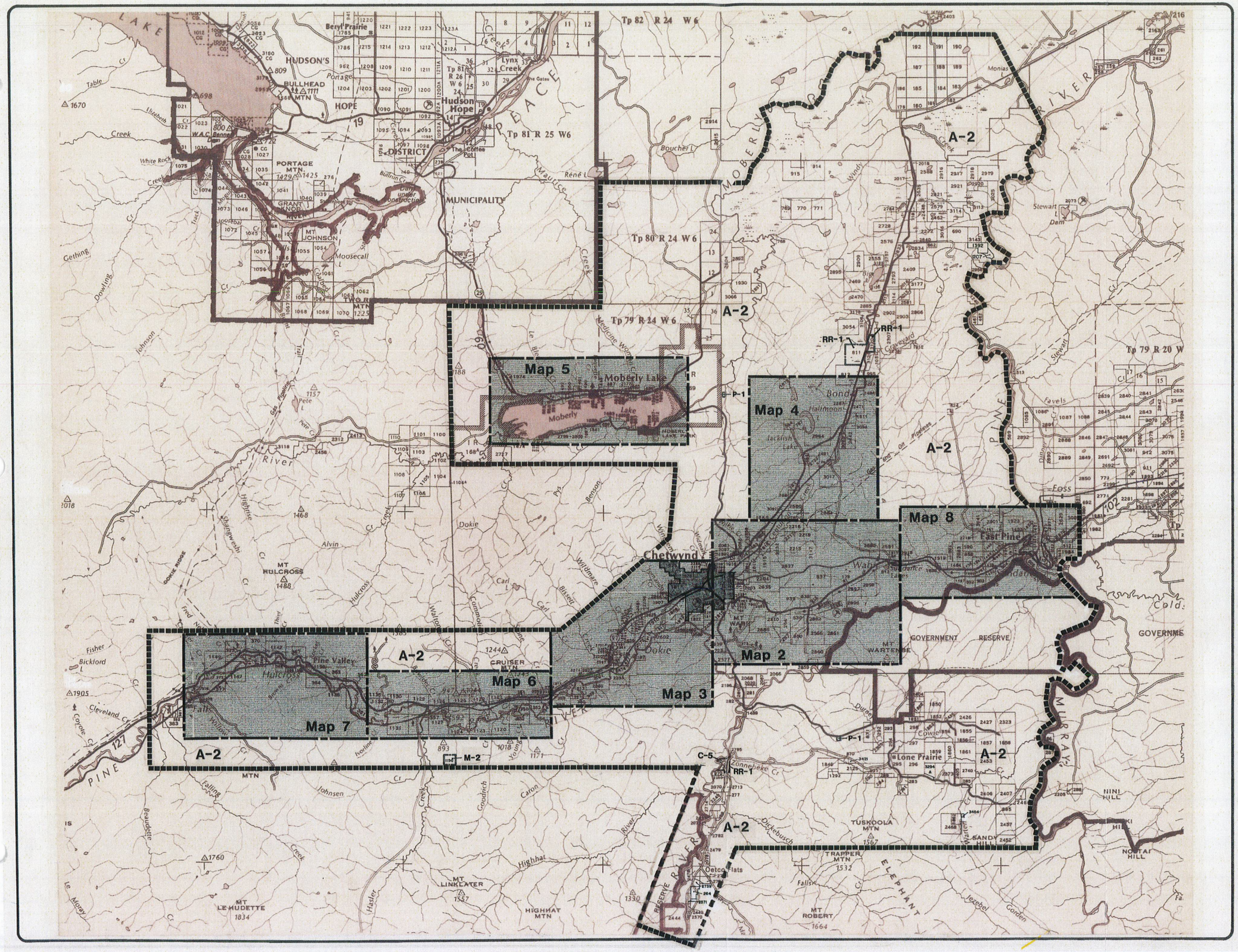

SCHEDULE B

ZONING BYLAW No. 506, 1986

OFFICIAL ZONING MAP

CHETWYND RURAL AREA

This is Schedule B of Bylaw No. 506, 1986. Being the Official Zoning Map Referred to in Section 5.2 of the Said Bylaw and Forming Part of the Peace River-Liard Regional District Zoning Bylaw No. 506, 1986.

SECRETARY

Map 1

Chetwynd Rural Area Official Zoning Map

ZONES

Convenient Reference	Correct Name
A-1	SMALL AGRICULTURAL HOLDINGS ZONE - 15 ha
A-2	LARGE AGRICULTURAL HOLDINGS ZONE - 63 ha
CR	COUNTRY RESIDENTIAL ZONE - 1.8 ha
RR-1	RURAL RESIDENTIAL ZONE - 1.8 ha
RR-2	RURAL RESIDENTIAL ZONE - 4.0 ha
RR-4	SMALL HOLDINGS ZONE - 8.0 ha
R-1	RESIDENTIAL ZONE
R-2	SEMI-RURAL RESIDENTIAL ZONE
R-3	MOBILE HOME PARK RESIDENTIAL ZONE
MU-R	MIXED USE - RESIDENTIAL ZONE
C-1	LOCAL COMMERCIAL ZONE
C-2	HIGHWAY COMMERCIAL ZONE
C-5	RECREATIONAL COMMERCIAL ZONE
M-1	LIGHT INDUSTRIAL ZONE
M-2	GENERAL INDUSTRIAL ZONE
P-1	PUBLIC SERVICE ZONE
P-2	INSTITUTIONAL ZONE
■■■	ZONING BYLAW No. 506, 1986 BOUNDARY

0 1.25 5 km

4.4 km 1.5 0 metres

Ammended to:

Bylaw No. , 1985
Bylaw No. 633, 1989
Bylaw No. 621, 1992

Peace River Liard Regional District

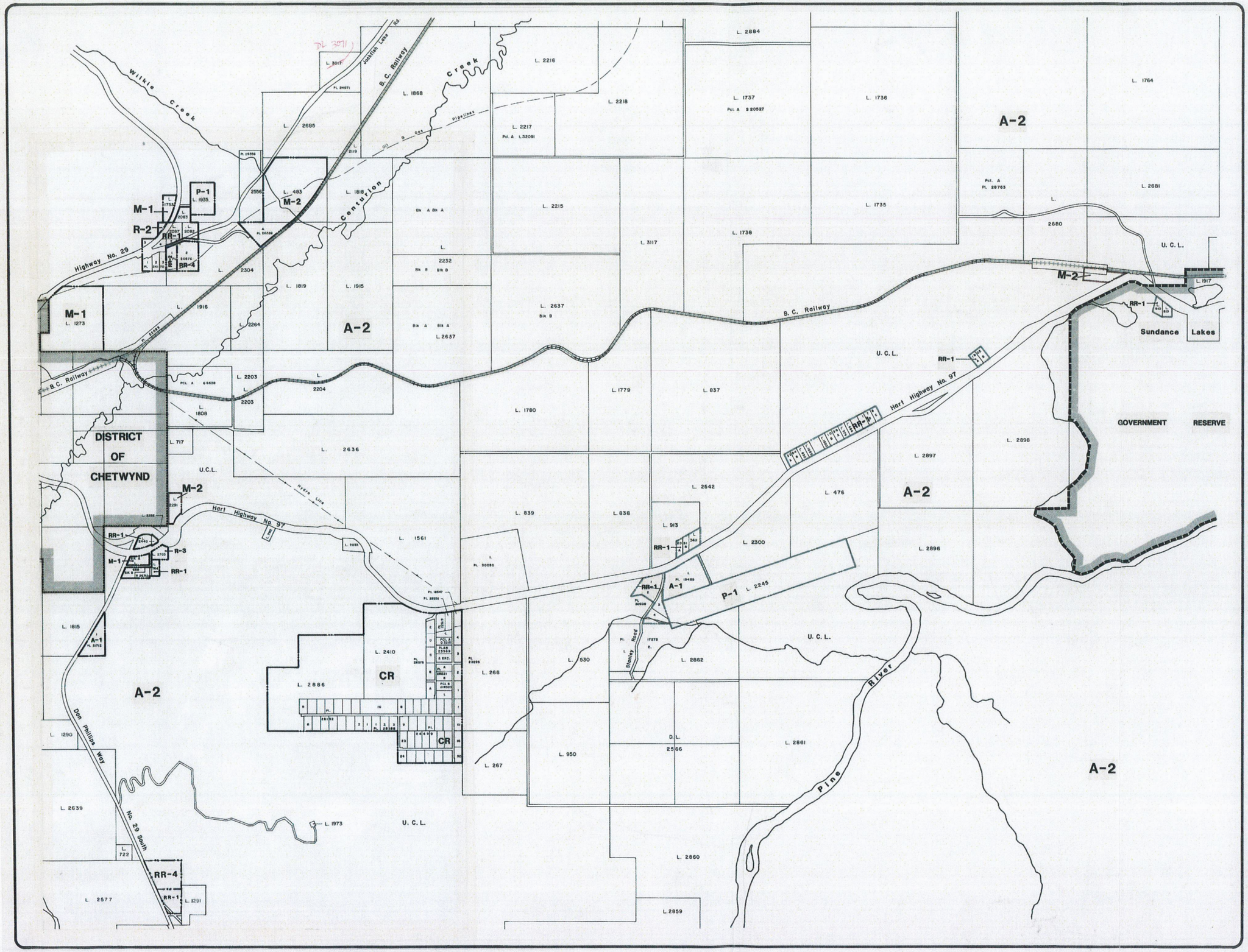

SCHEDULE B

ZONING BYLAW No. 506, 1986

OFFICIAL ZONING MAP

CHETWYND RURAL AREA

This is Schedule B of Bylaw No. 506, 1986. Being the Official Zoning Map Referred to in Section 5.2 of the Said Bylaw and Forming Part of the Peace River-Liard Regional District Zoning Bylaw No. 506, 1986.

SECRETARY

Map 2
Wabi Hill

ZONES

Convenient Reference	Correct Name
A-1	SMALL AGRICULTURAL HOLDINGS ZONE - 15 ha
A-2	LARGE AGRICULTURAL HOLDINGS ZONE - 63 ha
CR	COUNTRY RESIDENTIAL ZONE - 1.8 ha
RR-1	RURAL RESIDENTIAL ZONE - 1.8 ha
RR-2	RURAL RESIDENTIAL ZONE - 4.0 ha
RR-4	SMALL HOLDINGS ZONE - 8.0 ha
R-1	RESIDENTIAL ZONE
R-2	SEMI-RURAL RESIDENTIAL ZONE
R-3	MOBILE HOME PARK RESIDENTIAL ZONE
MU-R	MIXED USE - RESIDENTIAL ZONE
C-1	LOCAL COMMERCIAL ZONE
C-2	HIGHWAY COMMERCIAL ZONE
C-5	RECREATIONAL COMMERCIAL ZONE
M-1	LIGHT INDUSTRIAL ZONE
M-2	GENERAL INDUSTRIAL ZONE
P-1	PUBLIC SERVICE ZONE
P-2	INSTITUTIONAL ZONE

0 200 800
700 300 0
metres

Ammended to :
Bylaw No. , 1985
Bylaw No. 539, 559, 1987
Bylaw No. 657, 1990
Bylaw No. 652, 1993

Peace River Liard Regional District

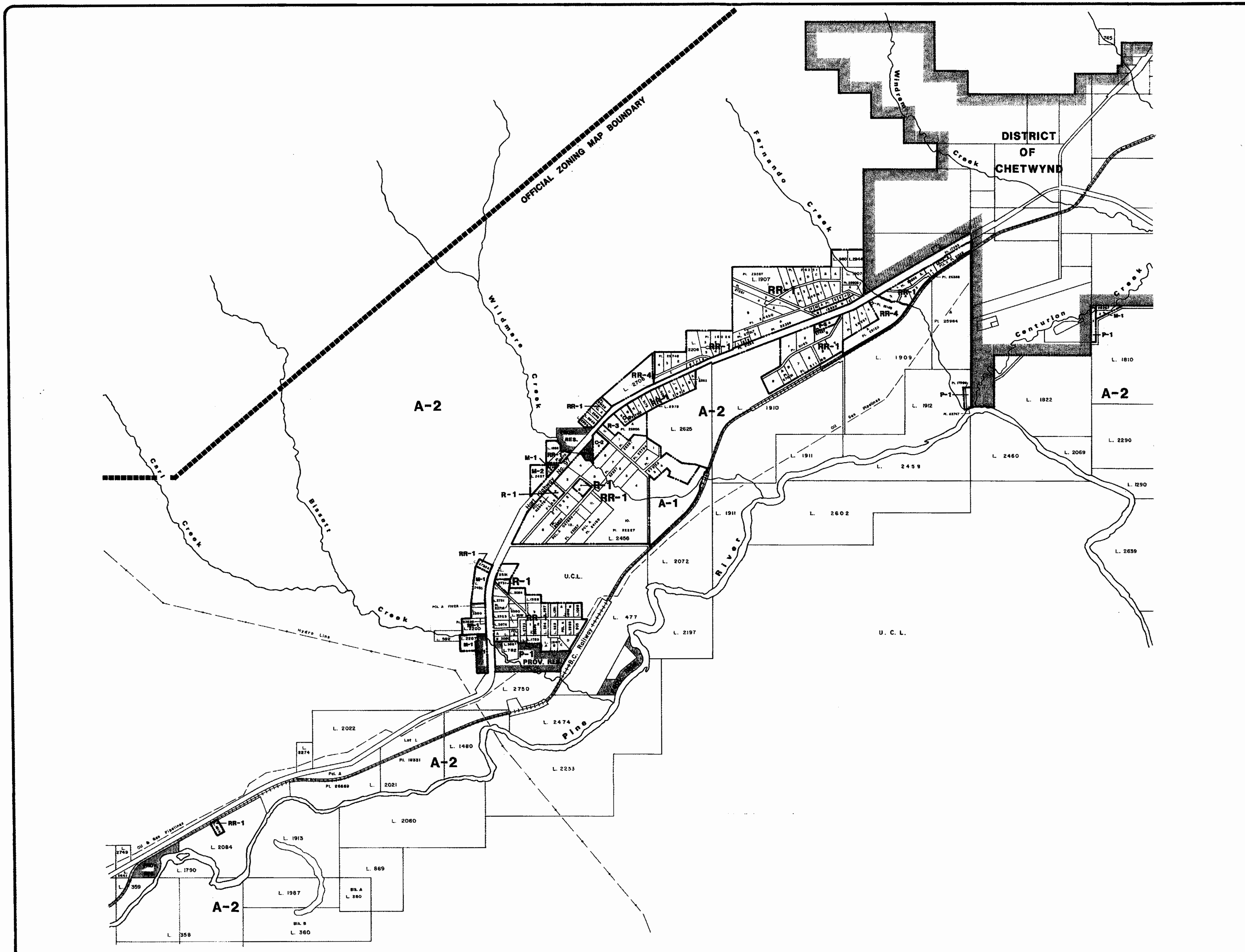

SCHEDULE B

ZONING BYLAW No. 506, 1986

OFFICIAL ZONING MAP

CHETWYND RURAL AREA

This is Schedule B of Bylaw No. 506, 1986. Being the Official Zoning Map Referred to in Section 5.2 of the Said Bylaw and Forming Part of the Peace River-Liard Regional District Zoning Bylaw No. 506, 1986.

D/SECRETARY

Map 3

Dokie – Wildmare

ZONES

Convenient Reference	Correct Name
A-1	SMALL AGRICULTURAL HOLDINGS ZONE - 15 ha
A-2	LARGE AGRICULTURAL HOLDINGS ZONE - 63 ha
CR	COUNTRY RESIDENTIAL ZONE - 1.8 ha
RR-1	RURAL RESIDENTIAL ZONE - 1.8 ha
RR-2	RURAL RESIDENTIAL ZONE - 4.0 ha
RR-4	SMALL HOLDINGS ZONE - 8.0 ha
R-1	RESIDENTIAL ZONE
R-2	SEMI-RURAL RESIDENTIAL ZONE
R-3	MOBILE HOME PARK RESIDENTIAL ZONE
MU-R	MIXED USE - RESIDENTIAL ZONE
C-1	LOCAL COMMERCIAL ZONE
C-2	HIGHWAY COMMERCIAL ZONE
C-5	RECREATIONAL COMMERCIAL ZONE
M-1	LIGHT INDUSTRIAL ZONE
M-2	GENERAL INDUSTRIAL ZONE
P-1	PUBLIC SERVICE ZONE
P-2	INSTITUTIONAL ZONE
	ZONING MAP BOUNDARY

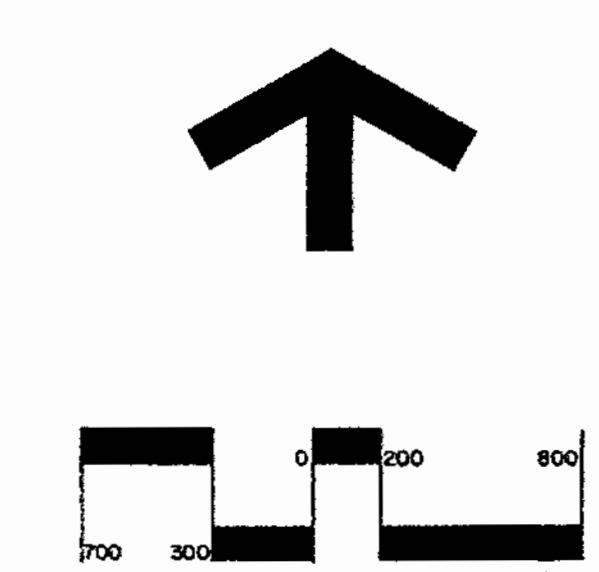

Ammended to :

Bylaw No. , 1985
Bylaw No. 616, 1989
Bylaw No. 755, 1991

Bylaw No. 848, 1993

Peace River Liard Regional District

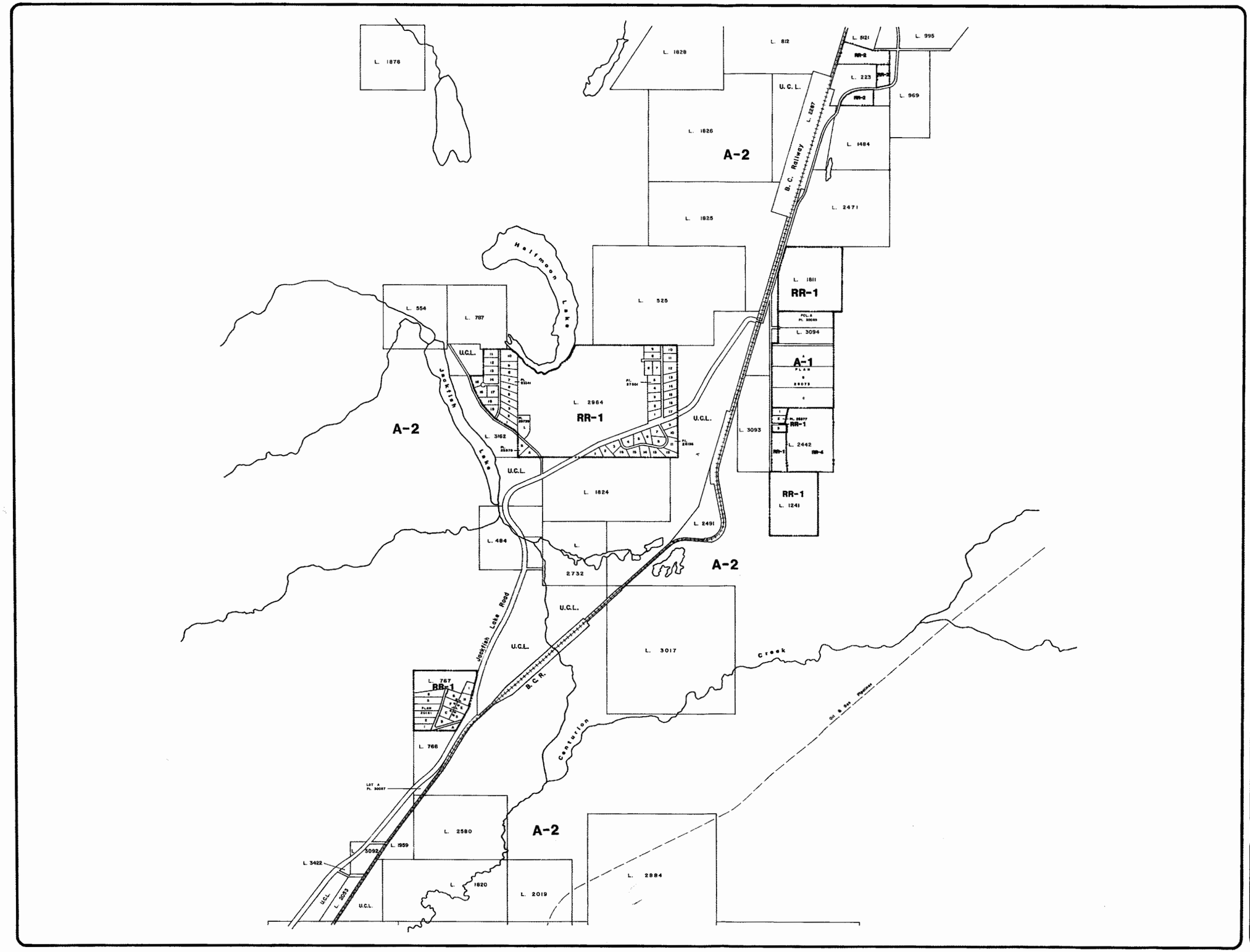

SCHEDULE B

ZONING BYLAW No. 506, 1986

OFFICIAL ZONING MAP

CHETWYND RURAL AREA

This is Schedule B of Bylaw No. 506, 1986. Being the Official Zoning Map Referred to in Section 5.2 of the Said Bylaw and Forming Part of the Peace River-Liard Regional District Zoning Bylaw No. 506, 1986.

SECRETARY

Map 4

Jackfish Lake

ZONES

Convenient Reference	Correct Name
A-1	SMALL AGRICULTURAL HOLDINGS ZONE - 15 ha
A-2	LARGE AGRICULTURAL HOLDINGS ZONE - 63 ha
CR	COUNTRY RESIDENTIAL ZONE - 1.8 ha
RR-1	RURAL RESIDENTIAL ZONE - 1.8 ha
RR-2	RURAL RESIDENTIAL ZONE - 4.0 ha
RR-4	SMALL HOLDINGS ZONE - 8.0 ha
R-1	RESIDENTIAL ZONE
R-2	SEMI-RURAL RESIDENTIAL ZONE
R-3	MOBILE HOME PARK RESIDENTIAL ZONE
MU-R	MIXED USE - RESIDENTIAL ZONE
C-1	LOCAL COMMERCIAL ZONE
C-2	HIGHWAY COMMERCIAL ZONE
C-5	RECREATIONAL COMMERCIAL ZONE
M-1	LIGHT INDUSTRIAL ZONE
M-2	GENERAL INDUSTRIAL ZONE
P-1	PUBLIC SERVICE ZONE
P-2	INSTITUTIONAL ZONE

0 200 800
700 300 0
metres

Amended to:
Bylaw No. , 1985
Bylaw No. 606, 1988
Bylaw No. 771, 1991

Peace River Liard Regional District

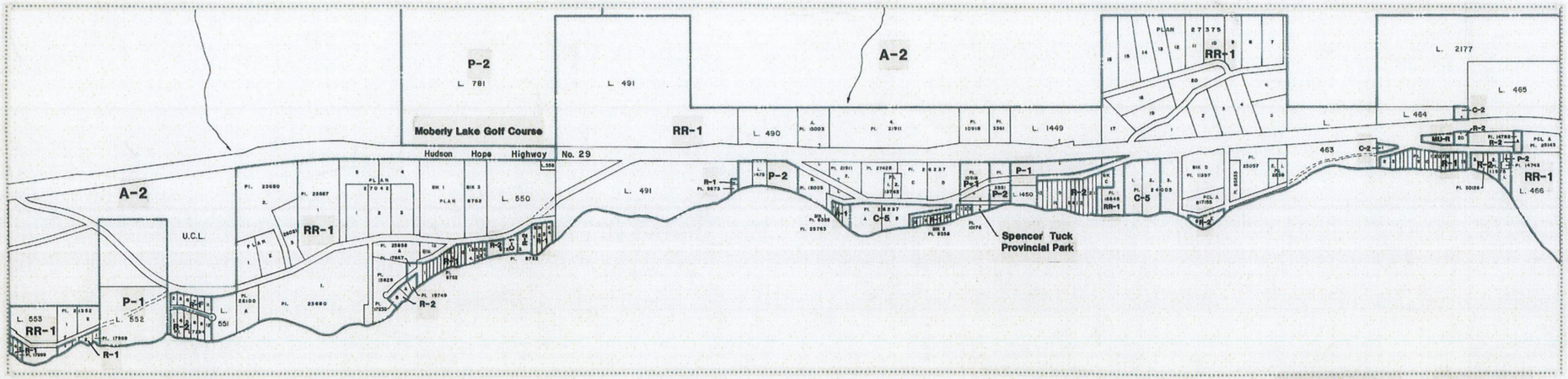

Detail Map 5-1 scale 1 : 10,000

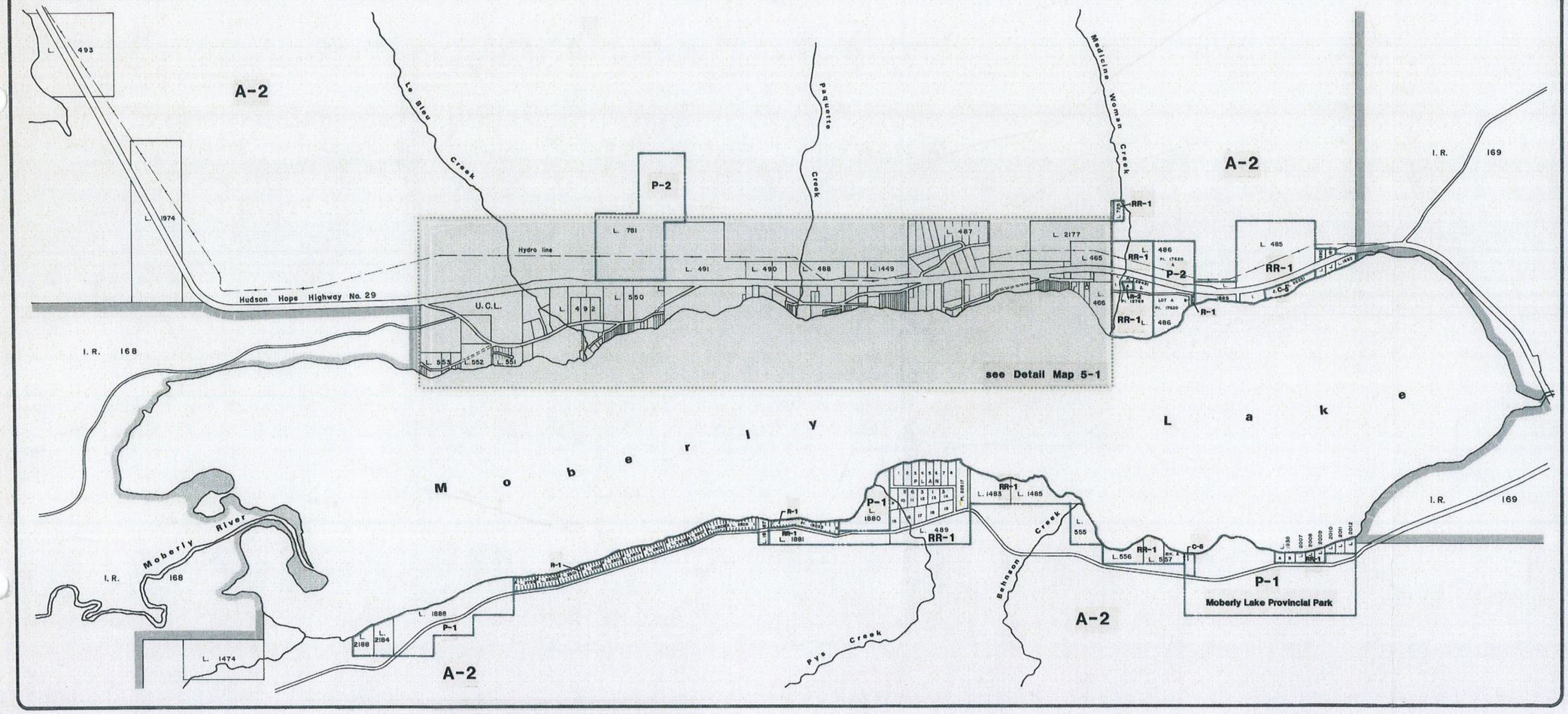

SCHEDULE B

ZONING BYLAW No. 506, 1986

OFFICIAL ZONING MAP

CHETWYND RURAL AREA

This is Schedule B of Bylaw No. 506,1986. Being the Official Zoning Map Referred to in Section 5.2 of the Said Bylaw and Forming Part of the Peace River - Liard Regional District Zoning Bylaw No. 506,1986.

SECRETARY

Map 5

Moberly Lake

ZONES

Convenient Reference	Correct Name
A-1	SMALL AGRICULTURAL HOLDINGS ZONE - 15 ha
A-2	LARGE AGRICULTURAL HOLDINGS ZONE - 63 ha
CR	COUNTRY RESIDENTIAL ZONE - 1.8 ha
RR-1	RURAL RESIDENTIAL ZONE - 1.8 ha
RR-2	RURAL RESIDENTIAL ZONE - 4.0 ha
RR-4	SMALL HOLDINGS ZONE - 8.0 ha
R-1	RESIDENTIAL ZONE
R-2	SEMI - RURAL RESIDENTIAL ZONE
R-3	MOBILE HOME PARK RESIDENTIAL ZONE
MU-R	MIXED USE - RESIDENTIAL ZONE
C-1	LOCAL COMMERCIAL ZONE
C-2	HIGHWAY COMMERCIAL ZONE
C-5	RECREATIONAL COMMERCIAL ZONE
M-1	LIGHT INDUSTRIAL ZONE
M-2	GENERAL INDUSTRIAL ZONE
P-1	PUBLIC SERVICE ZONE
P-2	INSTITUTIONAL ZONE

0 200 800
700 300 0
metres

Ammended to :
Bylaw No. , 1985

Peace River Liard Regional District

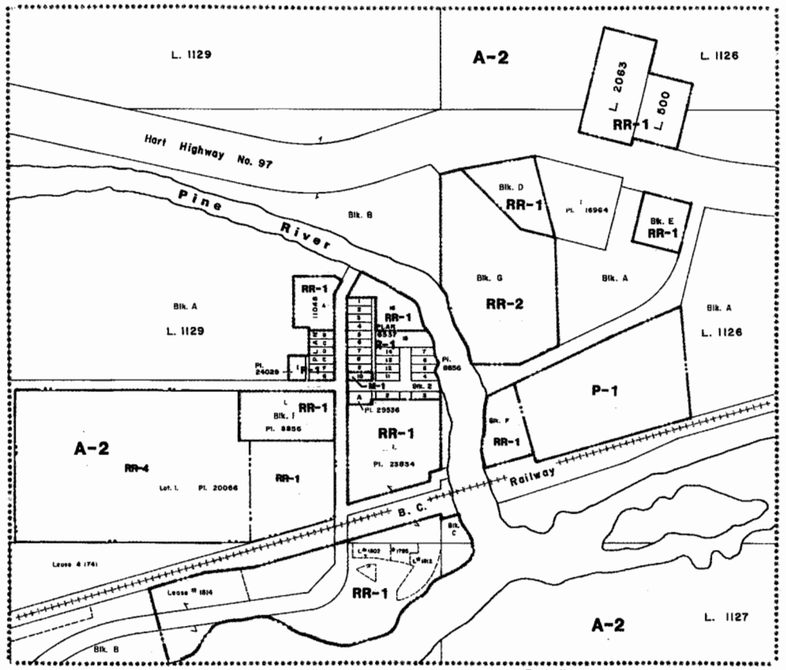

Detail Map 6-1 scale 1 : 5,000

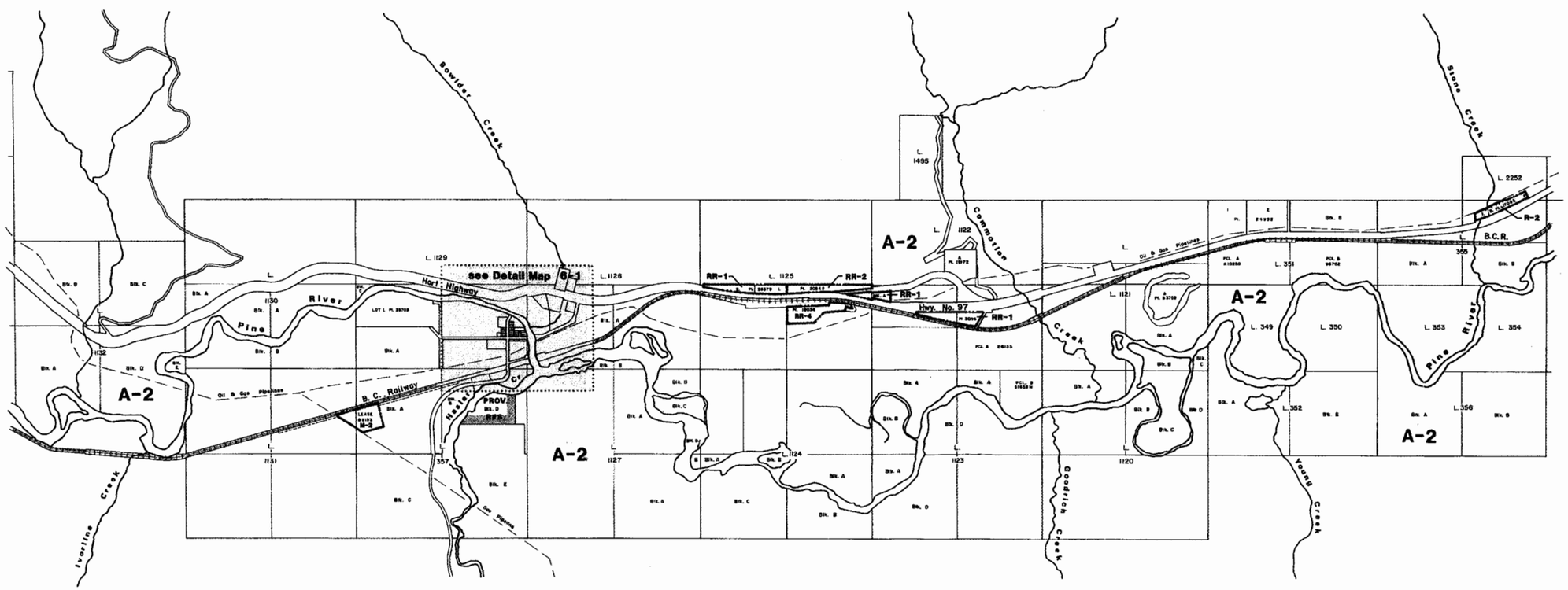

SCHEDULE B

ZONING BYLAW No. 506, 1986

OFFICIAL ZONING MAP

CHETWYND RURAL AREA

This is Schedule B of Bylaw No. 506, 1986. Being the Official Zoning Map Referred to in Section 5.2 of the Said Bylaw and Forming Part of the Peace River-Liard Regional District Zoning Bylaw No. 506, 1986.

SECRETARY

Map 6

Hasler Flats

ZONES

Convenient Reference	Correct Name
A-1	SMALL AGRICULTURAL HOLDINGS ZONE - 15 ha
A-2	LARGE AGRICULTURAL HOLDINGS ZONE - 63 ha
CR	COUNTRY RESIDENTIAL ZONE - 1.8 ha
RR-1	RURAL RESIDENTIAL ZONE - 1.8 ha
RR-2	RURAL RESIDENTIAL ZONE - 4.0 ha
RR-4	SMALL HOLDINGS ZONE - 8.0 ha
R-1	RESIDENTIAL ZONE
R-2	SEMI-RURAL RESIDENTIAL ZONE
R-3	MOBILE HOME PARK RESIDENTIAL ZONE
MU-R	MIXED USE - RESIDENTIAL ZONE
C-1	LOCAL COMMERCIAL ZONE
C-2	HIGHWAY COMMERCIAL ZONE
C-5	RECREATIONAL COMMERCIAL ZONE
M-1	LIGHT INDUSTRIAL ZONE
M-2	GENERAL INDUSTRIAL ZONE
P-1	PUBLIC SERVICE ZONE
P-2	INSTITUTIONAL ZONE

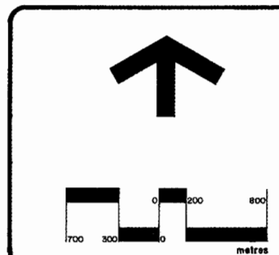

Ammended to :
Bylaw No. , 1985

Peace River Liard Regional District

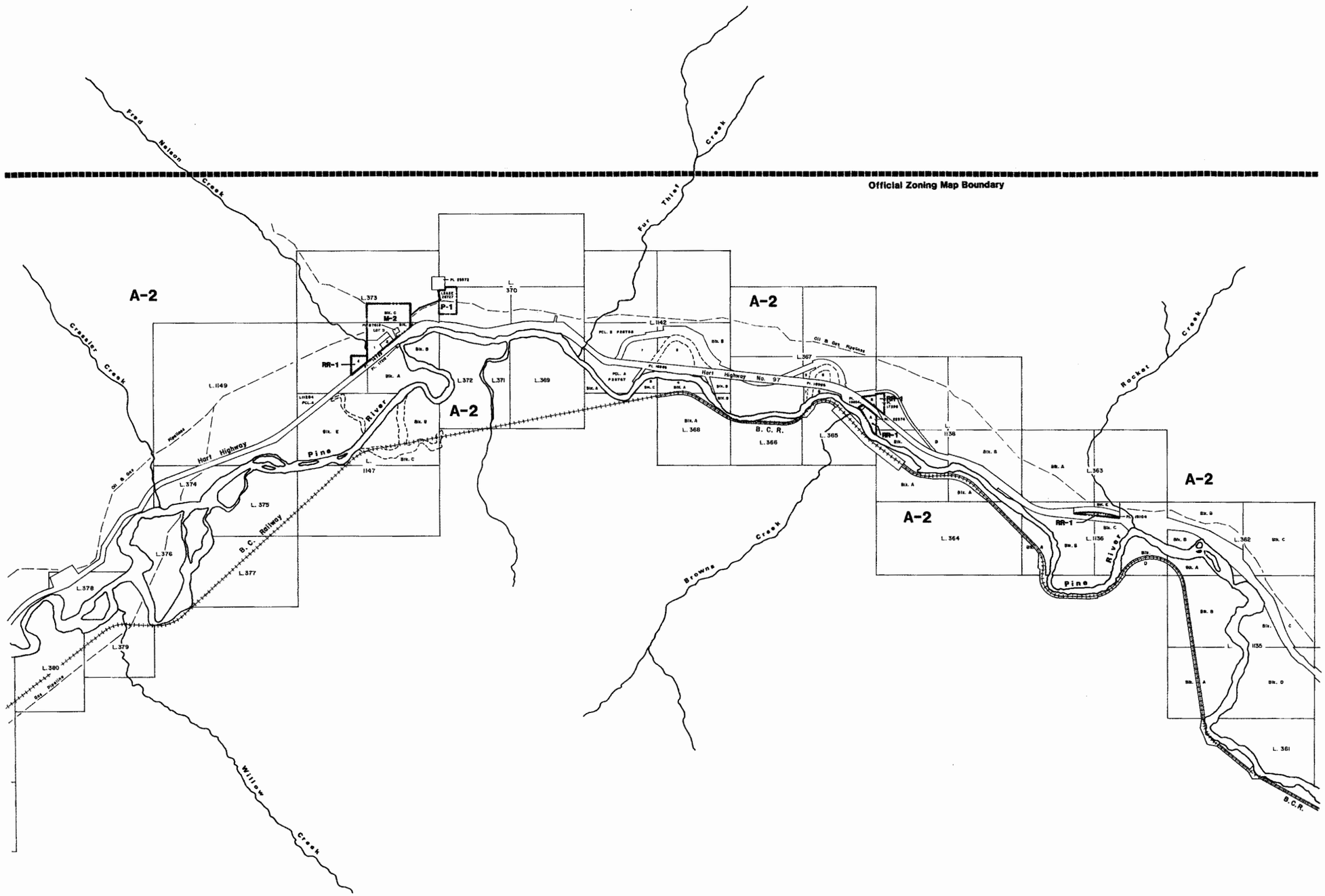

SCHEDULE B

ZONING BYLAW No. 506 1986

OFFICIAL ZONING MAP

CHETWYND RURAL AREA

This is Schedule B of Bylaw No. 506, 198 .
Being the Official Zoning Map Referred to
in Section 5.2 of the Said Bylaw and
Forming Part of the Peace River-Liard
Regional District Zoning Bylaw No. 506, 1986.

SECRETARY

Map 7
Willow Flats

ZONES

Convenient Reference	Correct Name
A-1	SMALL AGRICULTURAL HOLDINGS ZONE - 15 ha
A-2	LARGE AGRICULTURAL HOLDINGS ZONE - 63 ha
CR	COUNTRY RESIDENTIAL ZONE - 1.8 ha
RR-1	RURAL RESIDENTIAL ZONE - 1.8 ha
RR-2	RURAL RESIDENTIAL ZONE - 4.0 ha
RR-4	SMALL HOLDINGS ZONE - 8.0 ha
R-1	RESIDENTIAL ZONE
R-2	SEMI-RURAL RESIDENTIAL ZONE
R-3	MOBILE HOME PARK RESIDENTIAL ZONE
MU-R	MIXED USE - RESIDENTIAL ZONE
C-1	LOCAL COMMERCIAL ZONE
C-2	HIGHWAY COMMERCIAL ZONE
C-5	RECREATIONAL COMMERCIAL ZONE
M-1	LIGHT INDUSTRIAL ZONE
M-2	GENERAL INDUSTRIAL ZONE
P-1	PUBLIC SERVICE ZONE
P-2	INSTITUTIONAL ZONE
■■■	ZONING MAP BOUNDARY

0 200 800
700 300 0
metres

Amended to :
Bylaw No. , 1985

Peace River Liard
Regional District

SCHEDULE B

ZONING BYLAW No. 506,1986

OFFICIAL ZONING MAP

CHETWYND RURAL AREA

This is Schedule B of Bylaw No. 506, 1986. Being the Official Zoning Map Referred to in Section 5.2 of the Said Bylaw and Forming Part of the Peace River-Liard Regional District Zoning Bylaw No. 506, 1986.

SECRETARY

Map 8

East Pine

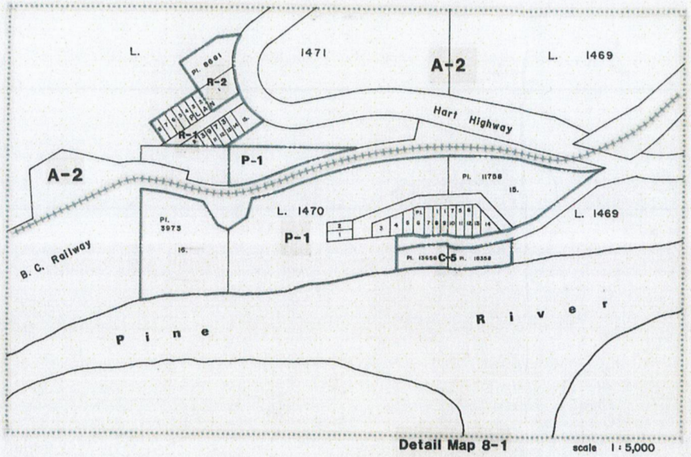

Detail Map 8-1 scale 1 : 5,000

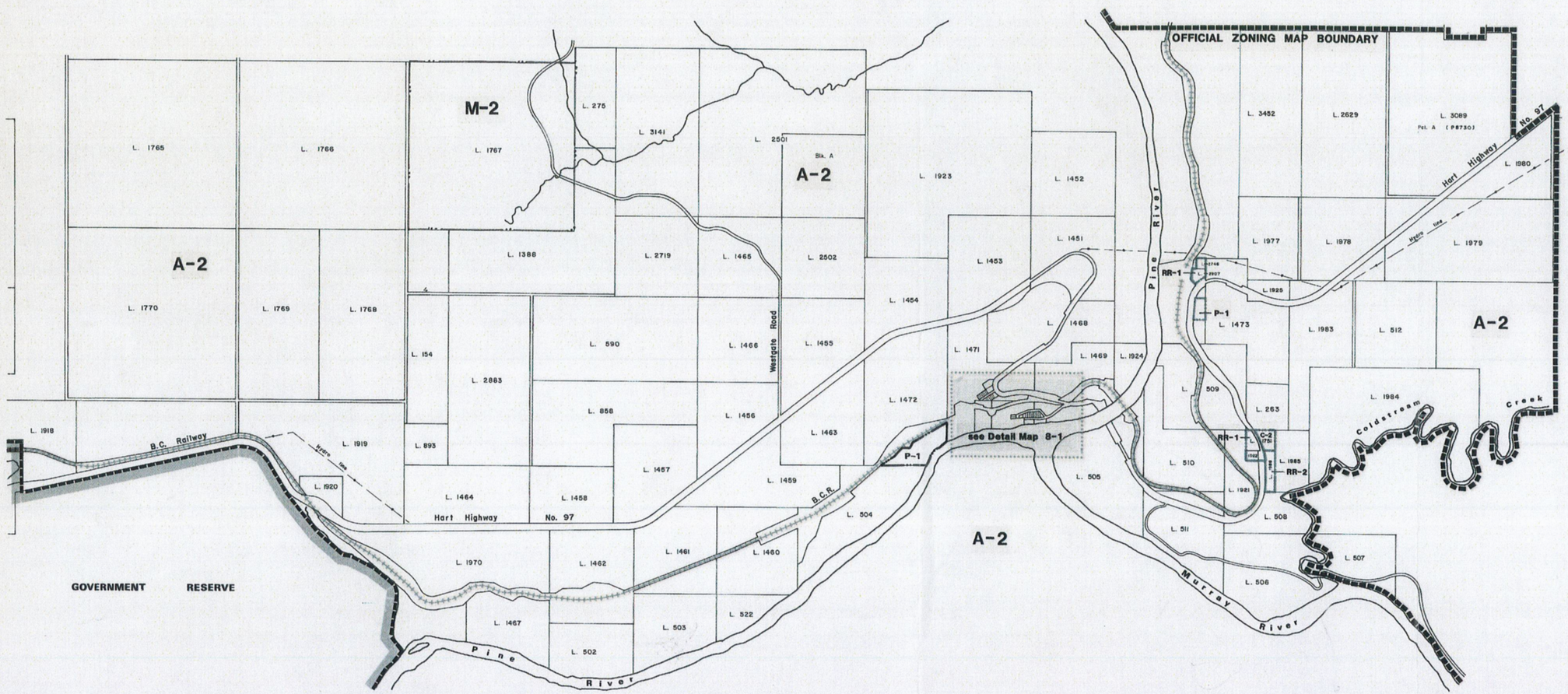

ZONES

Convenient Reference	Correct Name
A-1	SMALL AGRICULTURAL HOLDINGS ZONE - 15 ha
A-2	LARGE AGRICULTURAL HOLDINGS ZONE - 63 ha
CR	COUNTRY RESIDENTIAL ZONE - 1.8 ha
RR-1	RURAL RESIDENTIAL ZONE - 1.8 ha
RR-2	RURAL RESIDENTIAL ZONE - 4.0 ha
RR-4	SMALL HOLDINGS ZONE - 8.0 ha
R-1	RESIDENTIAL ZONE
R-2	SEMI-RURAL RESIDENTIAL ZONE
R-3	MOBILE HOME PARK RESIDENTIAL ZONE
MU-R	MIXED USE - RESIDENTIAL ZONE
C-1	LOCAL COMMERCIAL ZONE
C-2	HIGHWAY COMMERCIAL ZONE
C-5	RECREATIONAL COMMERCIAL ZONE
M-1	LIGHT INDUSTRIAL ZONE
M-2	GENERAL INDUSTRIAL ZONE
P-1	PUBLIC SERVICE ZONE
P-2	INSTITUTIONAL ZONE
▬	ZONING MAP BOUNDARY

0 200 800
700 300 0
metres

Ammended to :
Bylaw No. , 1985

Peace River Liard Regional District